

	Dist	Turn		Road	Near	Exit	Time	Total
				<START> - Madison, FL				
		Start (N)	on	SR 14 (N Range St)			0:00	0.0
	0.1	Turn right (NE)	onto	SR 145 (E Livingston St)	Madison FL		0:00	0.1
	12.7	Go straight (N)	onto	SR 31 (SR 145)			0:18	12.7
	15.2	Bear left (N)	onto	US 41 (SR 7 SR 31 SR 94 S Patter	Valdosta GA		0:42	27.8
				<STOP> - Valdosta (nr)			0:44	28.6
	0.9	Go straight (NW)	onto	US 41 (SR 7 N Ashley St)			0:44	28.6
	4.4	Turn right (N)	onto	Old US Highway 41 N			0:55	33.0
	7.4	Go straight (N)	onto	US 41 (SR 7 N Church St)	Hahira GA		1:12	40.3
				<STOP> - Sparks, GA			1:37	53.4
	13.1	Go straight (N)	onto	US 41 (SR 7 S Goodman St)			1:37	53.4
				<STOP> - Lenox, GA			1:47	61.2
	7.9	Bear left (N)	onto	US 41 (SR 7 N Robinson)	Lenox GA		1:47	61.2
	10.4	Turn left (W)	onto	Southwell Blvd	Henry Tift Myers A		2:01	71.6
	0.2	Turn right (NW)	onto	Ramp to I-75 N (SR 401)			2:01	71.7
	0.2	Go straight (N)	onto	I-75 N (SR 401)			2:01	71.8
	4.7	Bear right (NE)	onto	Ramp to US 41 N (US 41 SR 7)		64	2:07	76.5
	0.2	Turn left (N)	onto	US 41 N (US 41 SR 7)			2:07	76.7
	0.1	Go straight (NW)	onto	US 41 (SR 7)			2:07	76.7
				<STOP> - Cordele (nr)			3:14	115.2
	39	Bear left (N)	onto	US 41 (SR 7 SR 90 SR 257 S 7Th S			3:14	115.2
	0.2	Turn left (W)	onto	W 14Th Ave			3:14	115.4
	0.4	Turn right (N)	onto	11Th St S (Joe Wright Dr S)			3:15	115.7
	0.3	Go straight (N)	onto	N 11Th St			3:16	115.9
	0.2	Go straight (N)	onto	11Th St N (Joe Wright Dr N)			3:16	116.0
	0.5	Bear left (NW)	onto	N 11Th St			3:17	116.5
	0.1	Bear right (N)	onto	W 11Th St N			3:17	116.5
	0.5	Bear right (N)	onto	Joe Wright Dr			3:18	116.9
	0.3	Go straight (N)	onto	US 41 (US 41 N SR 7 SR 90)			3:19	117.1
	60	Bear right (N)	onto	US 41 Bus (US 129 SR 11 SR 49 Br			4:50	177.6
	3.4	Go straight (N)	onto	US 80 (US 129 SR 11 SR 22 SR 49			4:58	180.9
	0.4	Go straight (NE)	onto	US 41 Bus (US 80 US 129 SR 11 SR			4:58	181.2
	1.4	Bear left (NE)	onto	US 80 (US 129 SR 11 SR 22 SR 49			5:01	182.6
	0.3	Go straight (NW)	onto	US 41 Bus (SR 22 SR 49 Mulberry			5:02	182.8
	0.5	Turn right (NE)	onto	New St			5:03	183.3
	0.3	Turn left (NW)	onto	US 129 (SR 11 SR 87 Riverside Dr			5:04	183.5
	0.2	Turn right (NE)	onto	US 23 (US 129 SR 11 SR 19 SR 49			5:04	183.6
				<STOP> - Macon (nr)			5:04	183.7
	0.1	Go straight (NE)	onto	US 23 (US 129 SR 11 SR 19 SR 49			5:04	183.7
	0.3	Go straight (NE)	onto	US 129 (SR 11 SR 49 North Ave)	Macon GA		5:05	183.9
	13.4	Go straight (NE)	onto	SR 22 (E Clinton St)	Gray GA		5:37	197.3
	19.6	Go straight (SE)	onto	US 441 Bus (SR 22 SR 24 W Montgo	Milledgeville GA		6:09	216.8
	0.4	Turn left (E)	onto	SR 24 (SR 49 W Hancock St)	Milledgeville GA		6:10	217.1
				<STOP> - Milledgeville (nr)			6:10	217.1
	0.1	Go straight (E)	onto	SR 24 (SR 49 E Hancock St)			6:10	217.1
	7.6	Turn left (E)	onto	Deepstep Rd			6:24	224.6
	18.5	Turn left (NE)	onto	Fall Line Fwy			6:55	243.1
	1.1	Turn right (S)	onto	Linton Rd			6:58	244.1
	0.9	Turn left (SE)	onto	W McCarty St			7:00	245.0
	0.2	Bear left (E)	onto	SR 24 (E McCarty St)	Sandersville GA		7:01	245.1
	21	Go straight (E)	onto	SR 24 W (SR 24)			7:32	266.2
	0.3	Go straight (NE)	onto	US 221 (SR 24 W SR 24 SR 171)			7:33	266.5
	3.7	Turn right (SE)	onto	US 1 Bus (SR 4 Bus W Broad St)			7:38	270.1
				<STOP> - Louisville (nr)			7:38	270.2
	0.1	Turn back (NE)	onto	US 1 Bus (US 221 SR 4 Bus SR 24	Louisville GA		7:38	270.2
	0.5	Turn right (SE)	onto	SR 24 (W 9th St)	Louisville GA		7:39	270.6
	0.6	Go straight (E)	onto	SR 24 E (SR 24)			7:40	271.2
	0.1	Turn left (N)	onto	US 1 (SR 4 SR 17)	Louisville GA		7:40	271.2
	10.6	Go straight (NE)	onto	Campground Rd			7:57	281.8
	10.8	Turn right (NE)	onto	US 1 N (US 1 SR 4)			8:15	292.6
	0.1	Go straight (NE)	onto	US 1 (SR 4)			8:15	292.6
				<STOP> - Augusta (nr)			8:48	313.4
	21	Go straight (E)	onto	US 1 (SR 4 Deans Bridge Rd)			8:48	313.4
	8.3	Go straight (NE)	onto	SR 421 (Jefferson Davis Hwy)			9:06	321.6
	5.2	Turn right (S)	onto	SR 87 Piney Heights Rd			9:16	326.8
				<STOP> - Langley, SC			9:16	326.8
	0.1	Turn back (N)	onto	SR 87 Piney Heights Rd			9:16	326.8
	0.1	Turn right (NE)	onto	SR 421 (Main St Augusta Rd)			9:16	326.8
	5.0	Turn left (N)	onto	Hitchcock Pkwy (SR 118 SR 478)			9:29	331.8
	0.2	Turn right (NE)	onto	Ramp			9:29	332.0

	Dist	Turn		Road	Near	Exit	Time	Total
	in 0.1	Turn right (E)	onto	US 1 (US 78 Jefferson Davis Hwy)			9:29	332.0
	in 3.3	Turn left (N)	onto	SR 19 (Laurens St NW)	Aiken SC		9:37	335.3
	in 0.6	Turn right (SE)	onto	SR 80 (Hampton Ave NW)	Aiken SC		9:39	335.9
	in 0.2	Turn right (S)	onto	SR 19 (Chesterfield St N)			9:39	336.1
	in 0.1	Bear left (S)	onto	<STOP> - Aiken (nr)			9:39	336.1
	in 0.1	Bear left (S)	onto	SR 19 (Chesterfield St S)			9:39	336.1
	in 0.1	Turn hard left (N)	onto	<STOP> - Aiken, SC			9:39	336.1
	in 0.1	Turn left (SE)	onto	SR 19 (Chesterfield St S)	Aiken SC		9:39	336.1
	in 0.2	Go straight (SE)	onto	US 1 (US 78 Richland Ave E)	Aiken SC		9:39	336.2
	in 0.2	Go straight (SE)	onto	US 78 (Richland Ave E)	Aiken SC		9:40	336.3
	in 2.3	Bear left (NE)	onto	SR 302			9:45	338.5
	in 5.4	Turn right (E)	onto	SR 4 (SR 302 Wagener Rd)			9:55	343.8
	in 7.7	Turn left (NE)	onto	SR 302	Kitchings Mill SC		10:07	351.5
	in 8.6	Turn left (NE)	onto	SR 113 (SR 302 Main St S)	Wagener SC		10:20	360.0
	in 0.3	Turn right (SE)	onto	Church St			10:21	360.3
	in 0.1	Turn right (NE)	onto	SR 113 (SR 302 Main St)			10:21	360.4
	in 0.1	Turn right (NE)	onto	SR 302 (Wagener Rd)	Wagener SC		10:21	360.5
	in 29	Bear left (N)	onto	US 21 (US 176 US 321 Charleston	Cayce SC		11:19	389.5
	in 0.5	Go straight (N)	onto	Charleston Hwy	Cayce SC		11:20	390.0
	in 0.5	Go straight (N)	onto	SR 602 (Charleston Hwy)	West Columbia SC		11:21	390.5
	in 0.4	Turn right (NE)	onto	US 1 (Augusta Rd)	West Columbia SC		11:22	390.8
	in 2.2	Turn right (SE)	onto	Park St			11:27	393.0
	in 0.1	Turn back (NW)	onto	<STOP> - Columbia, SC			11:27	393.0
	in 0.1	Turn right (NE)	onto	Park St			11:27	393.0
	in 0.1	Turn right (NE)	onto	US 1 (US 378 Gervais St)	Columbia SC		11:27	393.0
	in 0.2	Turn left (N)	onto	US 21 (US 76 US 176 US 321 Assem	Columbia SC		11:27	393.1
	in 0.4	Turn right (NE)	onto	SR 12 (Taylor St)	Columbia SC		11:28	393.5
	in 0.4	Turn left (N)	onto	Bull St	Columbia SC		11:29	393.9
	in 0.1	Go straight (N)	onto	SR 277 (Bull St)	Columbia SC		11:29	393.9
	in 0.9	Turn right (NE)	onto	Colonial Dr			11:31	394.7
	in 0.7	Go straight (NE)	onto	SR 555 (Colonial Dr)			11:33	395.3
	in 9.9	Turn left (W)	onto	Killian Rd			11:58	405.2
	in 0.1	Turn left (N)	onto	SR 555 (Farrow Rd)	Killian SC		11:58	405.2
	in 3.9	Bear right (N)	onto	US 21 (Wilson Rd)			12:04	409.0
	in 8.8	Turn right (NE)	onto	Longtown Rd	Ridgeway SC		12:15	417.8
	in 0.1	Bear left (W)	onto	SR 34 (W Church St)			12:15	417.8
	in 9.0	Bear right (N)	onto	US 34 Bus (US 321 Bus Columbia R			12:30	426.8
	in 1.3	Go straight (N)	onto	US 321 Bus (Columbia Rd)			12:33	428.0
	in 1.3	Turn left (W)	onto	W Washington St			12:36	429.3
	in 0.2	Turn back (E)	onto	<STOP> - Winnsboro (nr)			12:36	429.4
	in 0.2	Turn left (NW)	onto	W Washington St			12:36	429.4
	in 0.2	Turn left (NW)	onto	US 321 Bus (N Congress St)			12:37	429.5
	in 2.0	Bear right (NW)	onto	US 321 (US 321 N)			12:41	431.4
	in 5.3	Bear right (N)	onto	SR 20 44 (SR S 20-44)			12:47	436.6
	in 0.9	Go straight (N)	onto	Bull Run Rd			12:49	437.4
	in 5.2	Turn left (W)	onto	SR 20 32 (Countryside Dr)			13:02	442.6
	in 3.0	Bear left (N)	onto	Durham Rd			13:09	445.6
	in 0.1	Turn right (E)	onto	SR 151 (Mt Arbor Church Rd)			13:09	445.6
	in 0.1	Turn right (NW)	onto	Durham Rd			13:09	445.7
	in 0.9	Turn left (SW)	onto	Rambo Rd			13:11	446.6
	in 0.1	Turn right (NW)	onto	Blackstock Rd			13:11	446.6
	in 0.6	Bear left (N)	onto	US 321 (Columbia Hwy)			13:12	447.1
	in 9.1	Go straight (NW)	onto	US 321 Bus (SR 97 Columbia Rd)			13:23	456.2
	in 1.3	Turn left (S)	onto	SR 72 (SR 121 W End St)			13:26	457.5
	in 0.1	Turn left (NE)	onto	<STOP> - Chester, SC			13:27	457.6
	in 0.1	Turn left (NE)	onto	SR 72 (SR 121 W End St)			13:27	457.6
	in 1.6	Turn right (S)	onto	SR 72 Byp (SR 121 Byp J A Cochra			13:31	459.2
	in 1.1	Turn left (E)	onto	SR 9 (Lancaster Hwy)			13:33	460.2
	in 10.2	Turn left (NE)	onto	SR 901 (Edgeland Hwy)			13:51	470.3
	in 2.3	Bear left (N)	onto	<STOP> - Lando (nr)			13:55	472.5
	in 2.3	Bear left (N)	onto	SR 901			13:55	472.5
	in 10.1	Bear right (N)	onto	SR 72 (Saluda St)			14:10	482.6
	in 1.6	Go straight (NW)	onto	SR 5 (SR 72 Saluda St)			14:14	484.2
	in 0.2	Turn left (SW)	onto	Hampton St			14:14	484.4
	in 0.1	Turn left (NW)	onto	SR 5 (Johnston St)			14:14	484.4
	in 0.1	Turn right (N)	onto	Ramp	Rock Hill SC		14:14	484.5

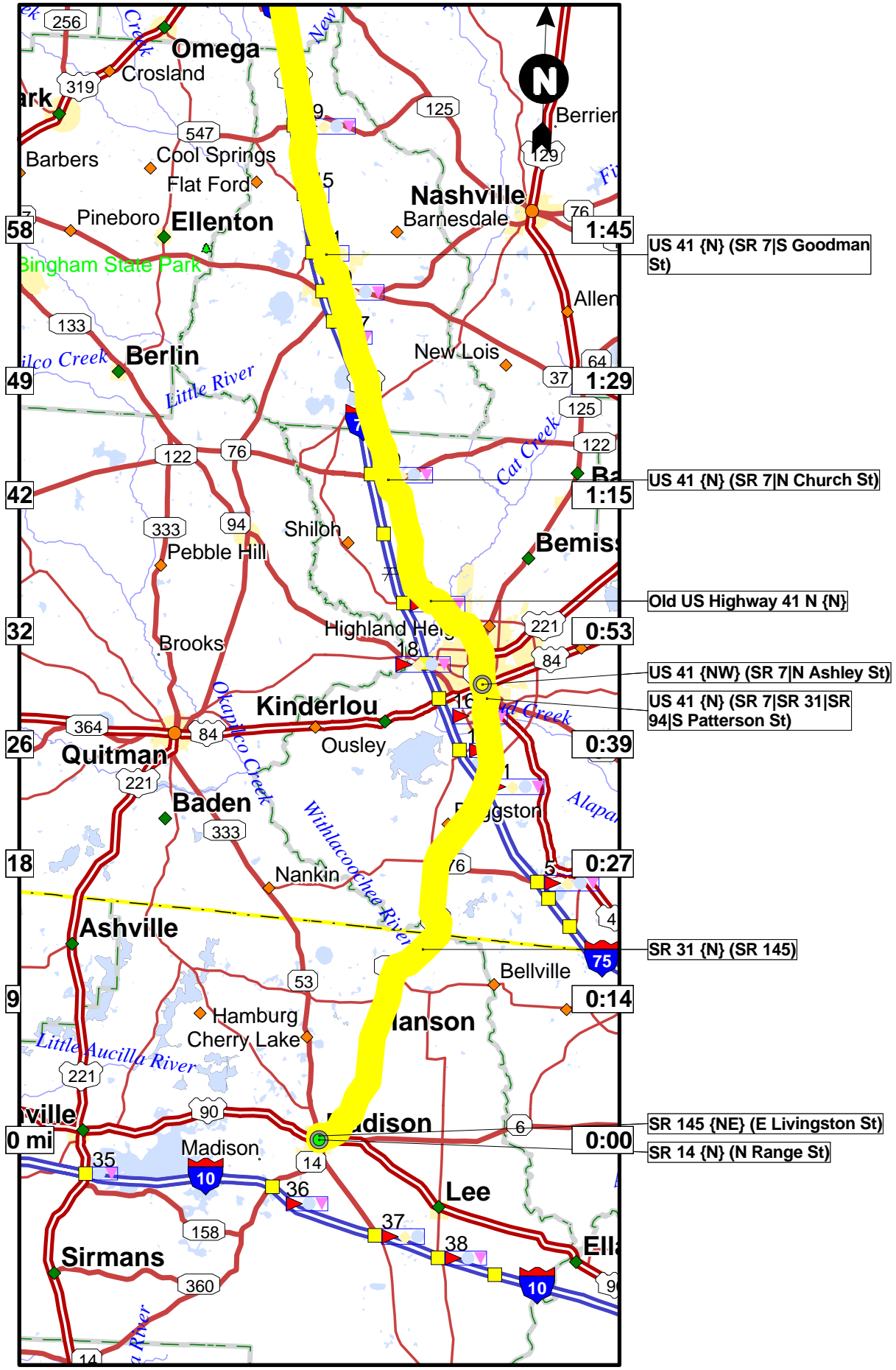
	Dist	Turn		Road	Near	Exit	Time	Total
in	0.2	Turn right (NE)	onto	SR 122 (N Dave Lyle Blvd)	Rock Hill SC		14:15	484.6
in	2.3	Turn left (N)	onto	US 21 (SR 121 N Anderson Rd)			14:21	486.8
in	4.2	Bear right (NE)	onto	US 21 Bus (Spratt St)			14:30	491.0
in	2.1	Turn right (E)	onto	SR 160 (Main St)			14:34	493.0
in	0.1	Turn right (N)	onto	US 21 Bus (SR 160 N White St)			14:34	493.0
in	5.5	Bear right (N)	onto	US 21 (Charlotte Hwy)			14:44	498.5
in	0.8	Turn right (NE)	onto	Terrys Rd			14:46	499.3
in	0.1	Bear left (E)	onto	SR 51 (Highway 51 N)			14:46	499.4
in	2.7	Turn right (SW)	onto	Dover St			14:52	502.0
in	0.2	Turn left (SE)	onto	Price St			14:53	502.2
in	0.1	Turn right (NE)	onto	Dover St			14:53	502.3
in	0.2	Bear left (E)	onto	SR 51 (Main St)			14:53	502.4
in	1.3	Turn left (N)	onto	Park Rd			14:57	503.7
in	5.4	Turn right (NE)	onto	Selwyn Ave			15:11	509.0
in	2.4	Bear left (N)	onto	Queens Rd			15:18	511.4
in	0.5	Go straight (N)	onto	SR 16 (Providence Rd)			15:19	511.9
in	1.2	Turn right (NE)	onto	Queens Rd	Charlotte NC		15:22	513.0
in	0.2	Go straight (NE)	onto	Hawthorne Ln	Charlotte NC		15:22	513.1
in	1.8	Turn right (E)	onto	Parkwood Ave			15:27	514.9
in	0.2	Turn left (NE)	onto	The Plz (Plaza Rd)			15:27	515.1
in	2.0	Turn left (N)	onto	Eastway Dr			15:33	517.0
in	0.8	Turn right (NE)	onto	US 29 (SR 49 N Tryon St)			15:35	517.8
in	8.1	Go straight (NE)	onto	Concord Pkwy N (US 29)			15:49	525.8
in	3.0	Bear right (NE)	onto	Concord Pkwy S (US 29)			15:52	528.7
in	3.1	Turn right (SE)	onto	Union Cemetery Rd	Spencer Arpt NC		15:56	531.8
in	0.1	Turn left (NE)	onto	Cabarrus Ave W			15:56	531.8
in	1.1	Bear right (NE)	onto	Corban Ave SW	Propst Arpt NC		15:59	532.9
in	1.0	Go straight (NE)	onto	Corban Ave SE	Concord NC		16:02	533.8
in	0.1	Turn right (E)	onto	SR 73 (Corban Ave SE)	Concord NC		16:02	533.9
in	0.6	Turn left (N)	onto	Branchview Dr SE	Concord NC		16:03	534.5
in	0.6	Bear left (NW)	onto	Branchview Dr NE	Concord NC		16:05	535.0
in	2.6	Turn right (N)	onto	Lake Concord Rd NE			16:12	537.6
in	0.1	Go straight (N)	onto	Concord Lake Rd			16:12	537.6
in	0.8	Turn left (W)	onto	Mount Olivet Rd			16:14	538.4
in	0.3	Turn right (N)	onto	Pennsylvania Ave			16:15	538.6
in	1.4	Turn left (NW)	onto	Centergrove Rd	Kannapolis NC		16:18	540.0
in	1.3	Turn left (N)	onto	Huron St			16:22	541.2
in	0.3	Turn left (NW)	onto	E D St			16:23	541.5
in	0.1	Turn right (NE)	onto	York Ave			16:23	541.5
in	0.4	Turn left (NW)	onto	E 1St St			16:24	541.9
in	0.1	Turn right (NE)	onto	N Rose Ave			16:24	541.9
in	0.7	Turn left (W)	onto	Jackson Park Rd			16:25	542.6
in	0.2	Turn hard right (N)	onto	N Ridge Ave			16:26	542.8
in	1.0	Turn left (W)	onto	E 17Th St			16:29	543.7
in	0.1	Turn right (N)	onto	Linda Ave			16:29	543.8
in	0.5	Turn right (E)	onto	E 22Nd St			16:31	544.2
in	0.2	Turn left (N)	onto	US 29 (US 601 N Cannon Blvd)			16:31	544.3
in	1.3	Turn left (N)	onto	Coldwater St			16:34	545.5
in	0.3	Turn left (NW)	onto	E Ryder Ave			16:35	545.7
in	0.5	Turn left (SW)	onto	US 29 Alt (SR 153 S Main St)			16:36	546.2
in	1.5	Bear right (E)	onto	US 29A (SR 153 S Main St)			16:39	547.7
in	0.1	Bear left (E)	onto	US 29 Alt (SR 153 S Main St)			16:39	547.7
in	0.4	Turn right (E)	onto	US 29A (SR 153 S Main St)			16:40	548.1
in	0.1	Turn left (NE)	onto	US 29 Alt (SR 153 S Main St)			16:40	548.1
in	1.1	Go straight (NE)	onto	US 29A (SR 153 N Main St)			16:43	549.1
in	0.1	Go straight (NE)	onto	US 29 Alt (SR 153 S Main St)			16:43	549.2
in	0.9	Bear left (NE)	onto	US 29 (US 601 N Main St)			16:45	550.0
in	14.7	Bear left (NE)	onto	I-85 N (US 29 US 52 US 70 SR 150			17:12	564.7
in	1.7	Bear right (E)	onto	Ramp to SR 1295 (Seven Oaks Dr)		85	17:14	566.3
in	0.1	Bear left (NE)	onto	SR 1295 (Seven Oaks Dr)			17:14	566.4

	Dist	Turn		Road	Near	Exit	Time	Total
	in 0.1	Turn left (NW)	onto	Clark Rd			17:14	566.4
	in 0.2	Turn right (NE)	onto	Old Salisbury Rd			17:14	566.6
	in 6.0	Go straight (E)	onto	US 29 Bus (US 70 Bus Old Salisbu			17:24	572.6
	in 0.6	Bear left (NE)	onto	US 29 (US 70 Bus)			17:26	573.1
	in 0.1	Bear right (E)	onto	US 70 Bus (S Main St)			17:26	573.2
	in 0.1	Bear left (NE)	onto	US 29 Bus (US 70 Bus S Main St)			17:26	573.2
				<STOP> - Lexington, NC			17:32	575.4
	in 2.2	Turn right (NE)	onto	US 29 Bus (US 70 Bus SR 8 S Main			17:32	575.4
	in 1.1	Turn right (SE)	onto	US 64 (E US 64)			17:35	576.5
	in 37	Turn left (NE)	onto	SR 49 (Columbia Ave)	Ramseur NC		18:27	613.3
	in 4.7	Turn right (E)	onto	Old Staley Rd			18:34	618.0
	in 2.5	Bear left (NE)	onto	Columbia St			18:38	620.4
	in 0.4	Turn right (SE)	onto	SR 2434 (W Railroad St)	Staley NC		18:39	620.7
	in 0.1	Turn left (NE)	onto	Pittsboro St	Staley NC		18:39	620.8
	in 0.1	Turn left (NW)	onto	US 421 Bus (S Staley St)	Staley NC		18:39	620.8
	in 0.2	Turn right (NE)	onto	E Franklinville St (Hillsboro St	Staley NC		18:39	621.0
	in 0.6	Go straight (NE)	onto	Staley-snow Camp Rd			18:40	621.6
	in 4.7	Go straight (NE)	onto	Pleasant Hill Church Rd			18:48	626.2
	in 4.8	Go straight (E)	onto	SR 1005 (W Greensboro Chapel Hil	Snow Camp NC		18:56	631.0
	in 20	Turn left (E)	onto	SR 1942 (Jones Ferry Rd)			19:26	651.3
	in 0.6	Bear left (NE)	onto	SR 1005 (Jones Ferry Rd)	Carrboro NC		19:28	651.9
	in 0.3	Turn right (SE)	onto	SR 54	Carrboro NC		19:29	652.2
	in 0.9	Turn left (NE)	onto	Smith Level Rd	Carrboro NC		19:31	653.0
	in 0.1	Go straight (NE)	onto	S Greensboro St	Carrboro NC		19:31	653.0
	in 0.1	Turn right (NE)	onto	S Merritt Mill Rd	Carrboro NC		19:31	653.1
	in 0.8	Turn right (NE)	onto	W Cameron Ave	Chapel Hill NC		19:33	653.8
	in 0.6	Go straight (NE)	onto	E Cameron Ave	Chapel Hill NC		19:34	654.4
	in 0.5	Turn left (NW)	onto	Raleigh St	Chapel Hill NC		19:36	654.8
	in 0.2	Turn right (NE)	onto	E Franklin St	Chapel Hill NC		19:36	655.0
	in 2.5	Go straight (NE)	onto	US 15 (US 501 N Fordham Blvd)			19:43	657.4
	in 3.4	Bear right (E)	onto	Ramp to Martin Luther King Pkwy			19:51	660.8
	in 0.5	Bear left (SE)	onto	Martin Luther King Pkwy			19:52	661.3
	in 0.2	Turn left (NE)	onto	University Dr			19:53	661.5
	in 0.9	Turn left (N)	onto	Weymouth St			19:55	662.3
	in 0.4	Turn left (W)	onto	Auto Dr			19:56	662.6
	in 0.5	Bear left (NE)	onto	Ramp to US 15 Bus (US 501 Bus Du			19:58	663.1
	in 0.2	Turn right (E)	onto	US 15 Bus (US 501 Bus Durham Cha			19:58	663.2
	in 1.1	Go straight (E)	onto	Durham-Chapel Hill Blvd			20:01	664.3
	in 0.1	Turn left (NE)	onto	University Dr			20:01	664.4
	in 0.1	Bear right (NE)	onto	US 15 Bus (US 501 Bus University			20:01	664.4
	in 0.9	Bear left (N)	onto	Shepherd St			20:03	665.2
	in 0.1	Turn right (NE)	onto	US 15 Bus (US 501 Bus University			20:03	665.3
	in 1.2	Turn right (E)	onto	E Main St			20:05	666.4
				<STOP> - Durham (nr)			20:06	666.5
	in 0.2	Turn back (W)	onto	E Main St			20:06	666.5
	in 0.1	Turn right (N)	onto	US 15 Bus (US 501 Bus N Roxboro			20:06	666.5
	in 1.3	Turn right (NE)	onto	E Markham Ave			20:08	667.8
	in 0.2	Turn left (N)	onto	US 15 Bus (US 501 Bus N Roxboro			20:09	668.0
	in 0.3	Turn left (N)	onto	Ramp to I-85 N (US 15 US 70)			20:10	668.2
	in 0.2	Turn right (NE)	onto	I-85 N (US 15 US 70)			20:10	668.4
	in 4.9	Go straight (NE)	onto	Ramp to I-85 N (US 15)		182	20:15	673.2
	in 0.4	Bear right (NE)	onto	I-85 N (US 15)			20:16	673.5
	in 3.3	Go straight (NE)	onto	Ramp to US 15		186AB	20:19	676.8
	in 0.3	Bear right (NE)	onto	US 15			20:20	677.0
				<STOP> - Oxford, NC			20:59	697.0
	in 20	Turn back (SW)	onto	US 15 (SR 96 Hillsboro St)	Oxford NC		20:59	697.0
	in 0.1	Turn right (NW)	onto	SR 96 (Broad St)	Oxford NC		20:59	697.1
	in 0.6	Turn right (NE)	onto	Alexander Ave	Oxford NC		21:00	697.6
	in 0.2	Turn left (N)	onto	US 15 (US 158 Bus SR 96 College	Oxford NC		21:00	697.8
				<STOP> - Clarksville, VA			21:32	720.7
	in 23	Bear left (NE)	onto	US 15 (US 58 SR 49 Virginia Ave)			21:32	720.7
	in 1.4	Turn right (E)	onto	US 58 (Highway Fifty Eight)			21:33	722.0
	in 8.6	Bear right (E)	onto	US 58 Bus (Madison St)			21:44	730.6
				<STOP> - Boydton (nr)			21:45	731.1
	in 0.6	Go straight (E)	onto	US 58 Bus (Madison St)			21:45	731.1

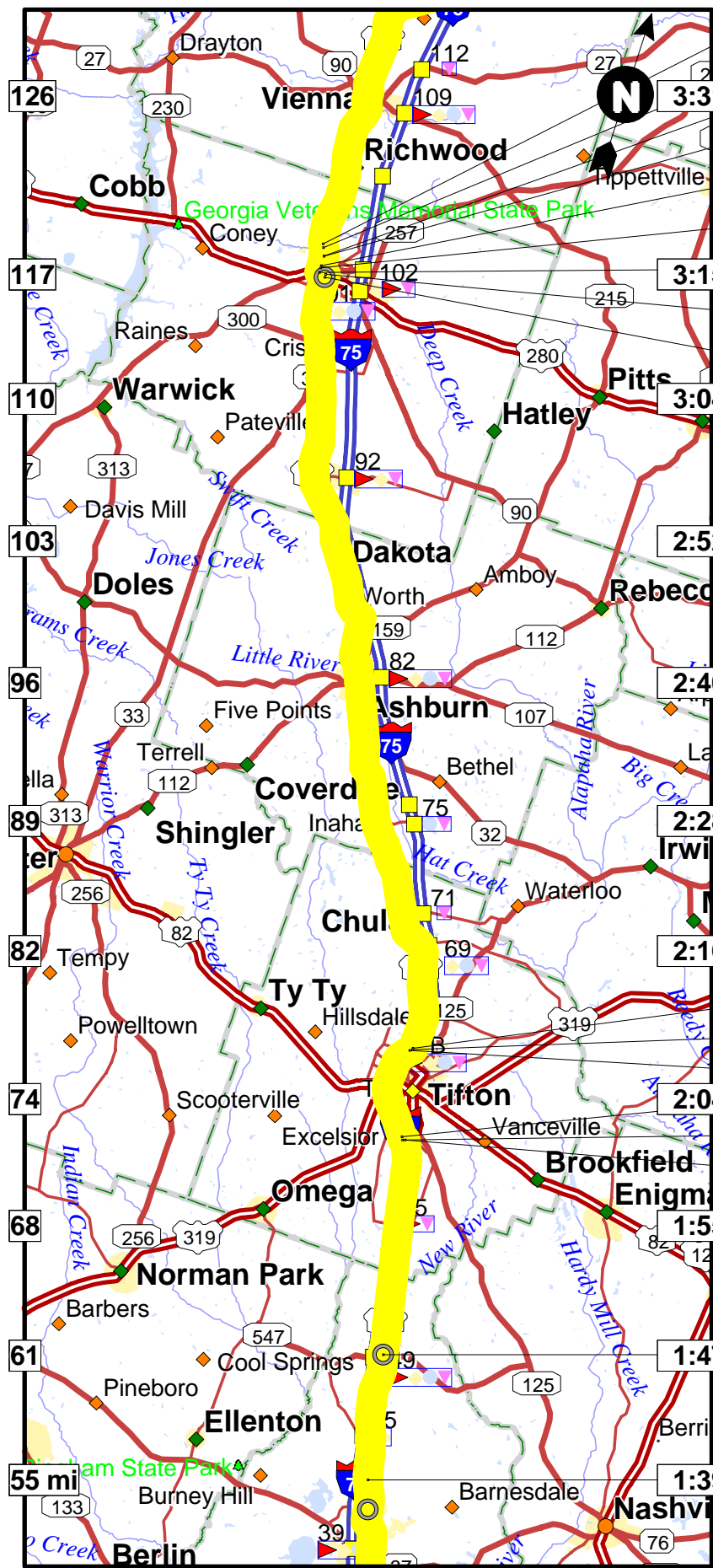


	Dist	Turn		Road	Near	Exit	Time	Total
	in 0.1	Turn left (N)	onto	SR 92 (Highway Ninety Two)	Boydton VA		21:45	731.1
	in 0.4	Turn right (E)	onto	US 58 (Highway Fifty Eight)	Boydton VA		21:45	731.5
	in 10.1	Turn left (NE)	onto	US 1 (US 58 Highway One)			21:58	741.5
	in 6.3	Turn left (SW)	onto	SR 47 (W Atlantic St)			22:07	747.8
	in 0.1	Turn back (NE)	onto	<STOP> - South Hill, VA			22:07	747.8
	in 0.1	Turn left (NE)	onto	SR 47 (W Atlantic St)			22:07	747.8
	in 0.1	Turn left (NE)	onto	US 1 (N Mecklenburg Ave)	South Hill VA		22:07	747.8
	in 55	Go straight (N)	onto	<STOP> - Petersburg (nr)			23:24	803.3
	in 21	Turn right (NE)	onto	US 1 (US 460 Bus E Wythe St)	Petersburg VA		23:24	803.3
	in 1.4	Turn left (NW)	onto	US 60 (Semmes Ave)			24:14	824.5
	in 1.4	Turn left (NW)	onto	SR 147 (E Main St)	Richmond VA		24:17	825.8
	in 0.2	Bear left (NW)	onto	<STOP> - Richmond, VA			24:18	825.9
	in 0.5	Turn right (NE)	onto	SR 147 (E Main St)	Richmond VA		24:18	825.9
	in 0.3	Turn left (NW)	onto	US 1 (US 301 N Belvidere St)	Richmond VA		24:19	826.4
	in 3.5	Turn right (NW)	onto	US 250 (W Broad St)	Richmond VA		24:19	826.7
	in 15.4	Turn right (N)	onto	US 33 (Staples Mill Rd)			24:27	830.1
	in 8.7	Go straight (NW)	onto	SR 671 (Scotchtown Rd)			24:55	845.4
	in 2.3	Bear right (NW)	onto	SR 738 (Teman Rd)			25:08	854.1
	in 0.8	Turn right (N)	onto	SR 658			25:11	856.3
	in 1.4	Turn right (SE)	onto	SR 715 (Beaver Dam Rd)			25:13	857.1
	in 1.6	Turn left (N)	onto	SR 739 (Beaverdam School Rd)			25:16	858.5
	in 20	Turn left (NW)	onto	SR 738 (Teman Rd)			25:19	860.0
	in 0.1	Turn right (N)	onto	SR 606			25:50	880.5
	in 4.4	Bear left (NE)	onto	SR 208 (Courthouse Rd)			25:50	880.5
	in 6.6	Turn left (N)	onto	<STOP> - Spotsylvania (nr)			25:56	884.9
	in 3.1	Turn back (NE)	onto	SR 208 (Courthouse Rd)	Spotsylvania VA		25:56	884.9
	in 32	Turn back (E)	onto	US 1 (Jefferson Davis Hwy)			26:10	891.5
	in 4.5	Turn right (E)	onto	<STOP> - Fredericksburg, VA (nr)			26:17	894.5
	in 3.1	Turn right (S)	onto	US 1 (Jefferson Davis Hwy)			26:17	894.5
	in 3.1	Turn right (S)	onto	<STOP> - Lorton, VA (nr)			27:21	926.7
	in 3.1	Turn right (S)	onto	US 1 (Richmond Hwy)	Pohick VA		27:21	926.7
	in 3.1	Turn right (S)	onto	George Washington Memorial Pkwy			27:32	931.1
	in 3.1	Turn right (S)	onto	SR 235 (Mount Vernon Hwy)	Mt Vernon VA		27:40	934.2
			onto	<FINISH> - Mt Vernon, VA (nr)			27:40	934.2

**Total Distance: 934 mi, Total Time: 27:40**

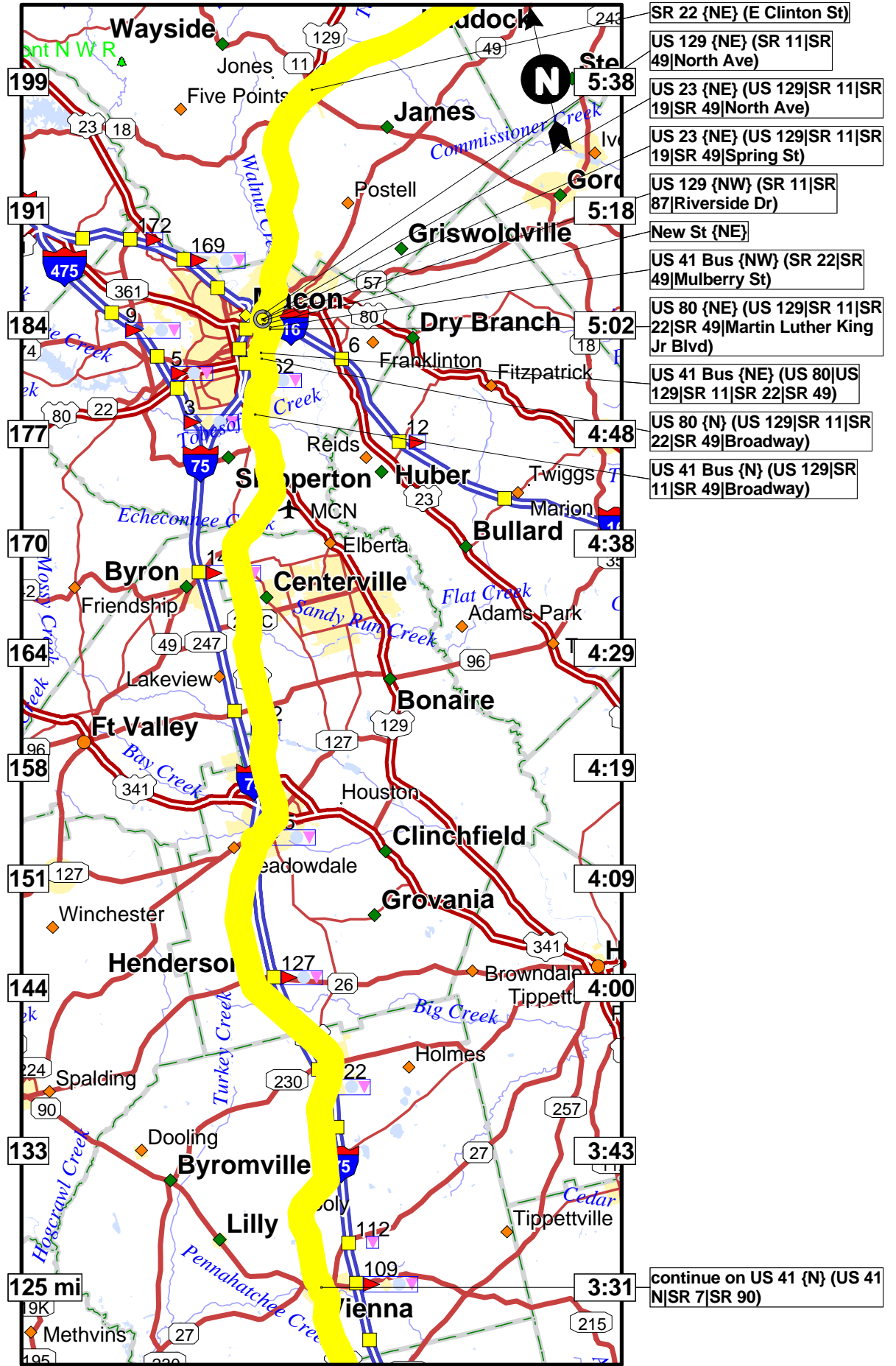


Shortest Route



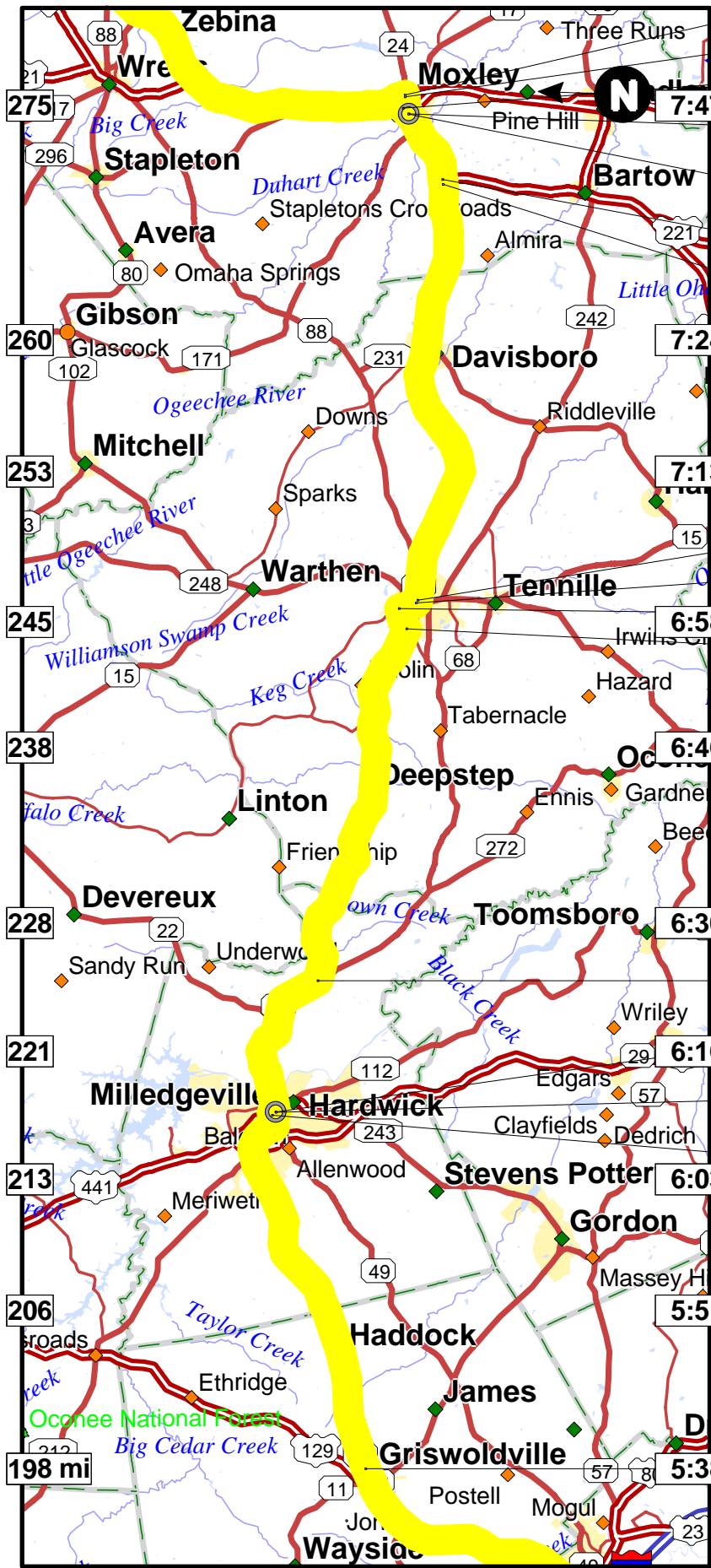
- US 41 {N} (US 41 N|SR 7|SR 90)
- Joe Wright Dr {N}
- W 11Th St N {N}
- N 11Th St {NW}
- 11Th St N {N} (Joe Wright Dr N)
- N 11Th St {N}
- 11Th St S {N} (Joe Wright Dr S)
- W 14Th Ave {W}
- US 41 {N} (SR 7|SR 90|SR 257|S 7Th St)
- 2:52
- 2:40
- 2:28
- 2:16
- 2:04
- 1:55
- 1:47
- 1:39

Shortest Route



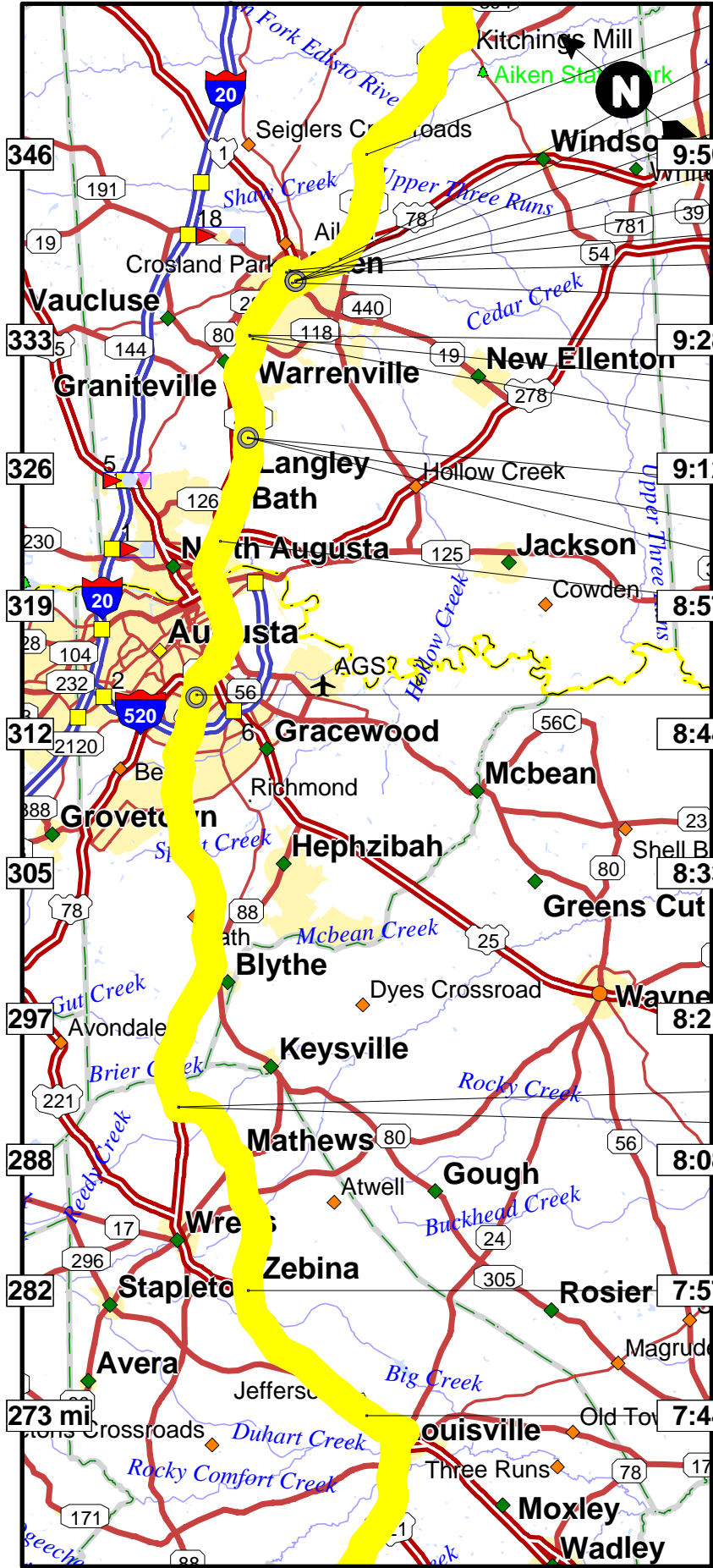
Shortest Route





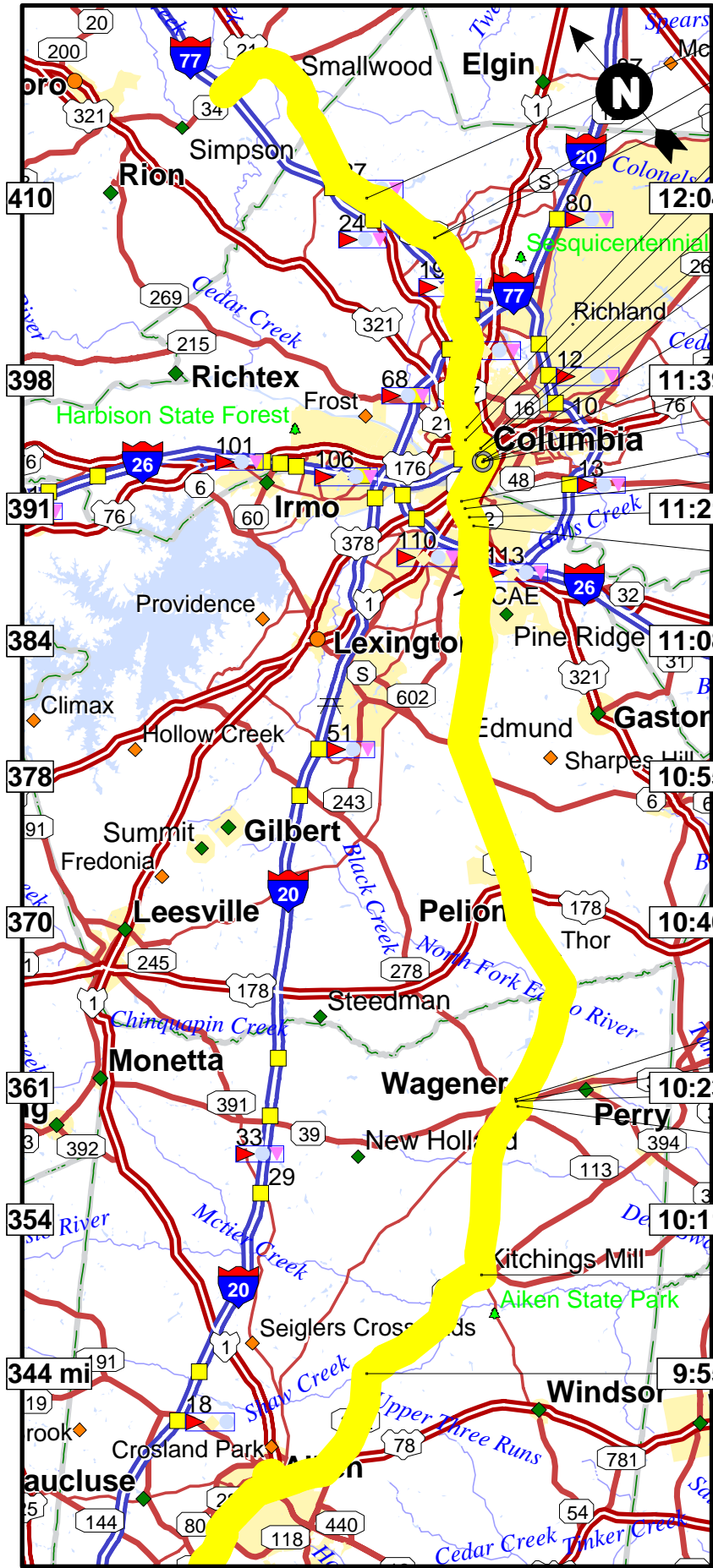
- US 1 {N} (SR 4|SR 17)
- SR 24 E {E} (SR 24)
- SR 24 {SE} (W 9th St)
- US 1 Bus {NE} (US 221|SR 4 Bus|SR 24|Peachtree St)
- US 1 Bus {SE} (SR 4 Bus|W Broad St)
- US 221 {NE} (SR 24 W|SR 24|SR 171)
- SR 24 W {E} (SR 24)
- SR 24 {E} (E McCarty St)
- W McCarty St {SE}
- Linton Rd {S}
- Fall Line Fwy {NE}
- Deepstep Rd {E}
- SR 24 {E} (SR 49|E Hancock St)
- SR 24 {E} (SR 49|W Hancock St)
- US 441 Bus {SE} (SR 22|SR 24|W Montgomery St)
- continue on SR 22 {NE} (E Clinton St)

Shortest Route



- SR 4 {E} (SR 302|Wagener Rd)
- SR 302 {NE}
- US 78 {SE} (Richland Ave E)
- US 1 {SE} (US 78|Richland Ave E)
- SR 19 {N} (Chesterfield St S)
- SR 19 {S} (Chesterfield St S)
- SR 19 {S} (Chesterfield St N)
- SR 80 {SE} (Hampton Ave NW)
- SR 19 {N} (Laurens St NW)
- US 1 {E} (US 78|Jefferson Davis Hwy)
- Ramp {NE}
- Hitchcock Pkwy {N} (SR 118|SR 478)
- SR 421 {NE} (Main St|Augusta Rd)
- SR 87|Piney Heights Rd {N}
- SR 87|Piney Heights Rd {S}
- SR 421 {NE} (Jefferson Davis Hwy)
- US 1 {E} (SR 4|Deans Bridge Rd)
- 9:56
- 9:28
- 9:12
- 8:57
- 8:44
- 8:33
- 8:21
- 8:08
- 7:57
- 7:44
- 273 mi
- continue on US 1 {N} (SR 4|SR 17)

Shortest Route

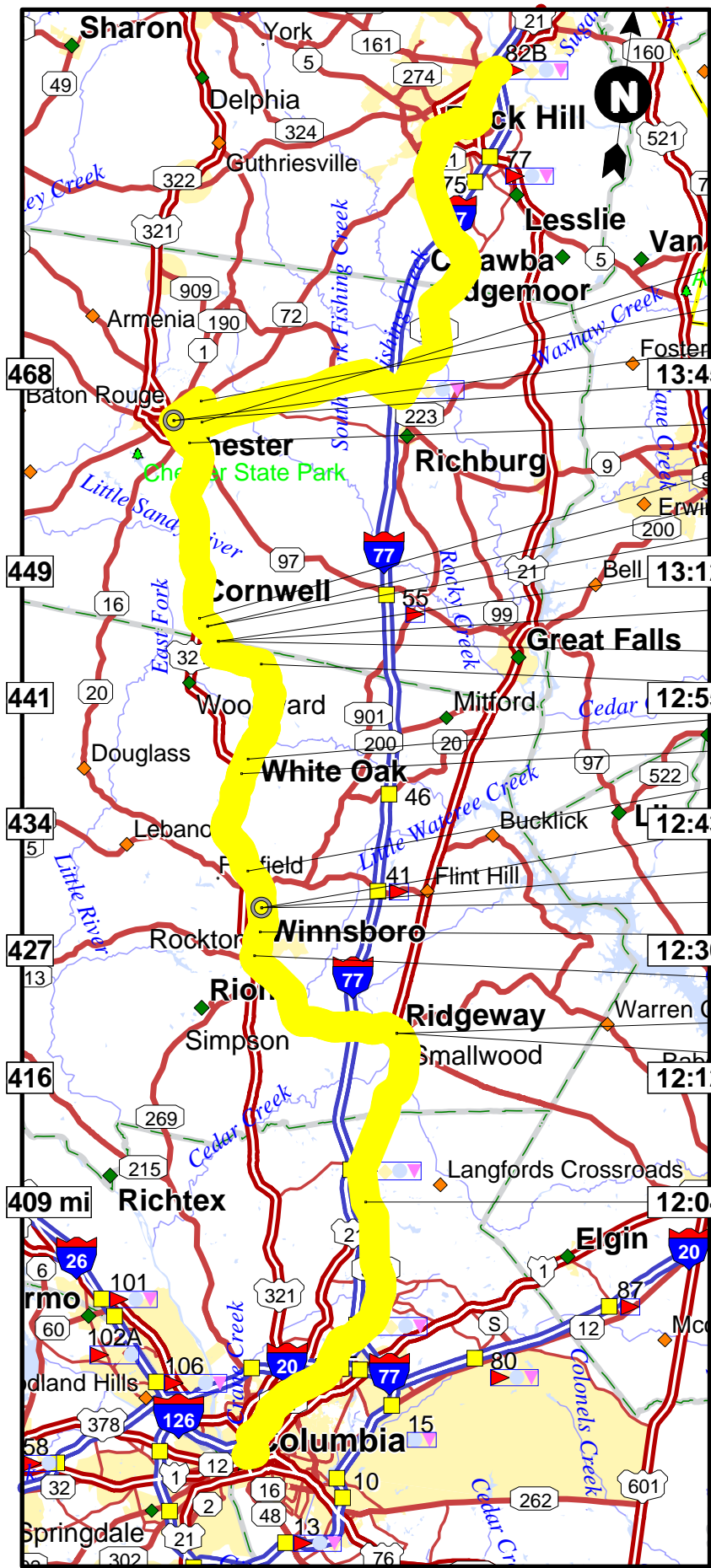


- US 21 {N} (Wilson Rd)
- SR 555 {N} (Farrow Rd)
- Killian Rd {W}
- SR 555 {NE} (Colonial Dr)
- Colonial Dr {NE}
- SR 277 {N} (Bull St)
- Bull St {N}
- SR 12 {NE} (Taylor St)
- US 21 {N} (US 76|US 176|US 321|Assembly St)
- US 1 {NE} (US 378|Gervais St)
- Park St {NW}
- Park St {SE}
- US 1 {NE} (Augusta Rd)
- SR 602 {N} (Charleston Hwy)
- Charleston Hwy {N}
- US 21 {N} (US 176|US 321|Charleston Hwy)

- SR 302 {NE} (Wagener Rd)
- SR 113 {NE} (SR 302|Main St)
- Church St {SE}
- SR 113 {NE} (SR 302|Main St S)
- SR 302 {NE}
- continue on SR 4 {E} (SR 302|Wagener Rd)

Shortest Route

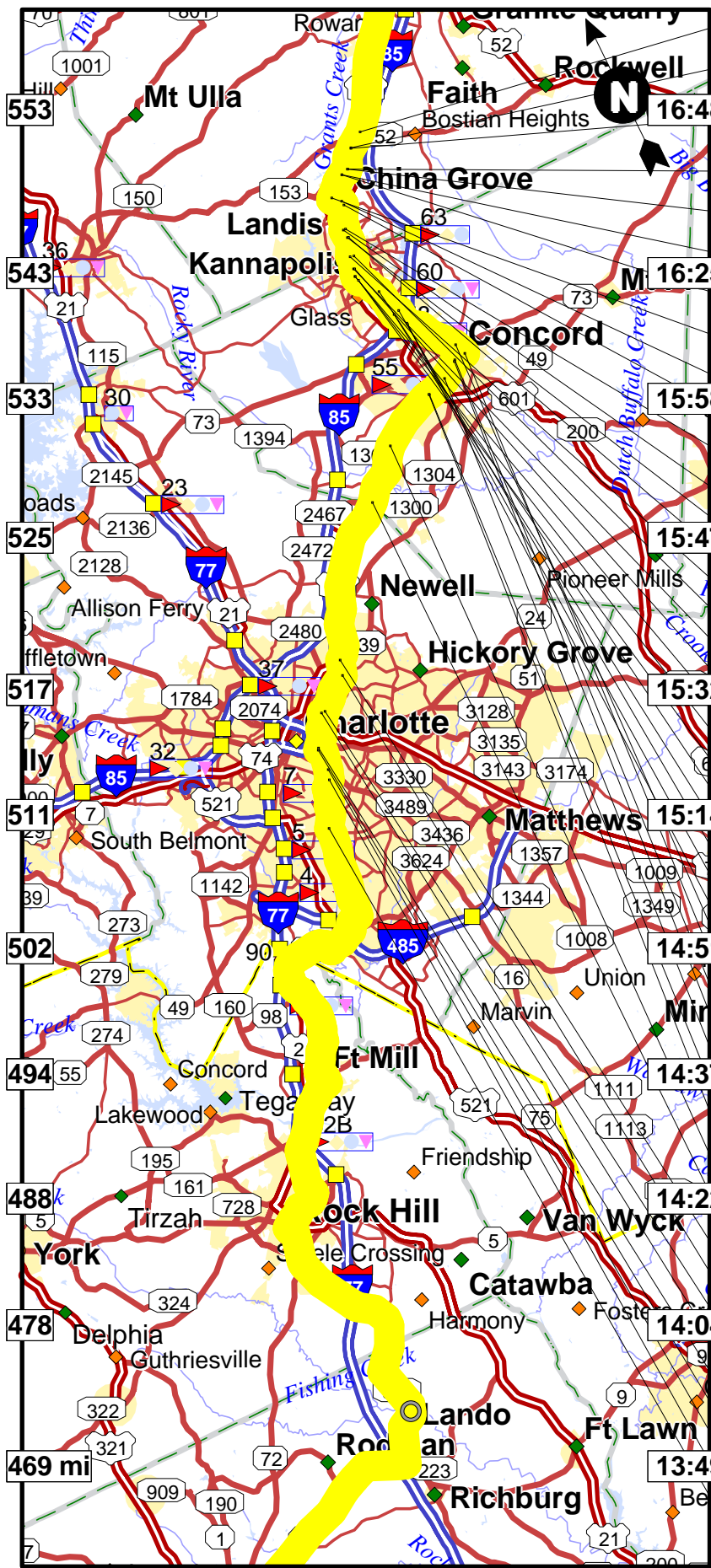




- SR 9 {E} (Lancaster Hwy)
- SR 72 Byp {S} (SR 121 Byp|J A Cochran Byp)
- SR 72 {NE} (SR 121|W End St)
- SR 72 {S} (SR 121|W End St)
- US 321 Bus {NW} (SR 97|Columbia Rd)
- US 321 {N} (Columbia Hwy)
- Blackstock Rd {NW}
- Rambo Rd {SW}
- Durham Rd {NW}
- SR 151 {E} (Mt Arbor Church Rd)
- Durham Rd {N}
- SR 20 32 {W} (Countryside Dr)
- Bull Run Rd {N}
- SR 20 44 {N} (SR S 20-44)
- US 321 {NW} (US 321 N)
- US 321 Bus {NW} (N Congress St)
- W Washington St {E}
- W Washington St {W}
- US 321 Bus {N} (Columbia Rd)
- US 34 Bus {N} (US 321 Bus|Columbia Rd)
- SR 34 {W} (W Church St)
- Longtown Rd {NE}
- continue on US 21 {N} (Wilson Rd)

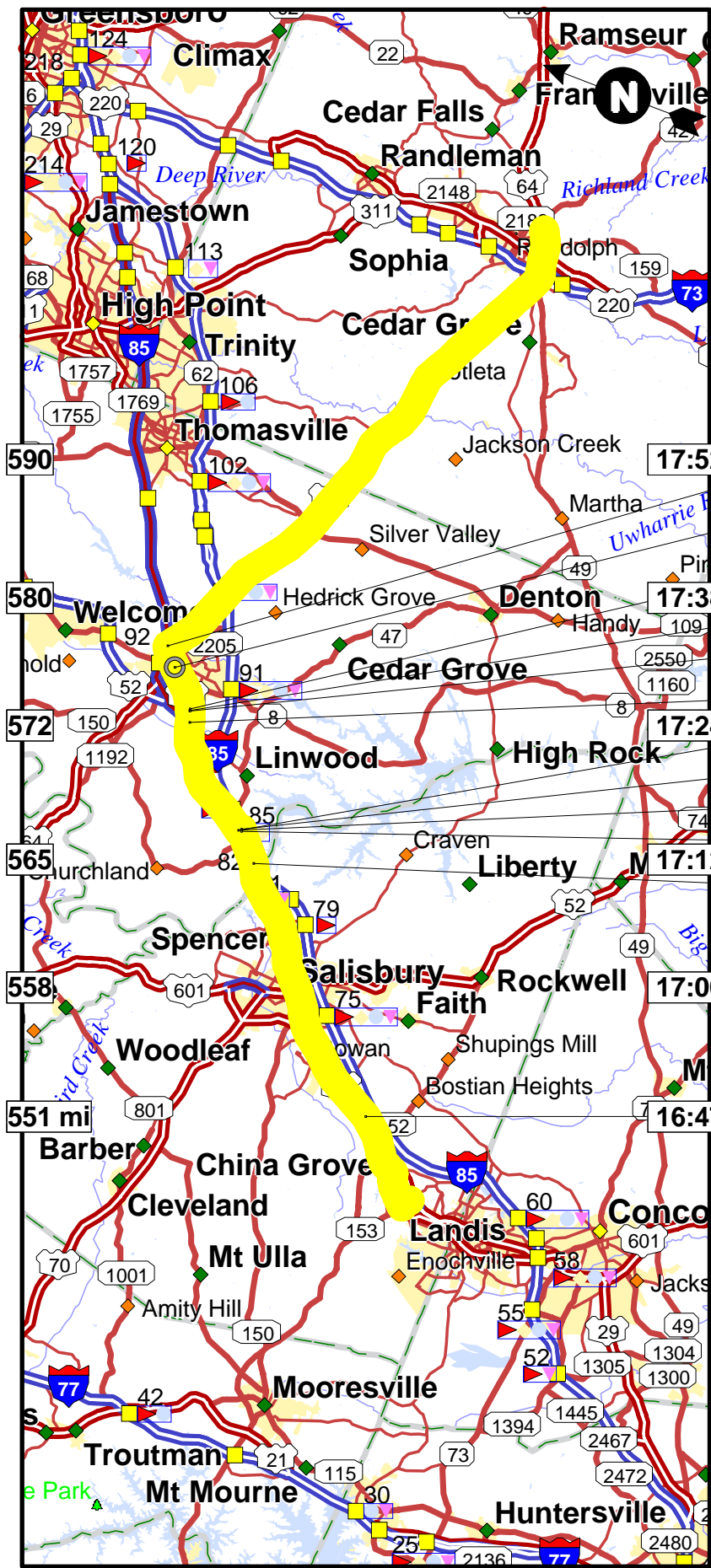
Shortest Route





- US 29 {NE} (US 601|N Main St)
- US 29 Alt {NE} (SR 153|S Main St)
- US 29A {NE} (SR 153|N Main St)
- US 29 Alt {NE} (SR 153|S Main St)
- US 29A {E} (SR 153|S Main St)
- US 29 Alt {E} (SR 153|S Main St)
- US 29A {E} (SR 153|S Main St)
- US 29 Alt {SW} (SR 153|S Main St)
- E Ryder Ave {NW}
- Coldwater St {N}
- US 29 {N} (US 601|N Cannon Blvd)
- E 22Nd St {E}
- Linda Ave {N}
- E 17Th St {W}
- N Ridge Ave {N}
- Jackson Park Rd {W}
- N Rose Ave {NE}
- E 1St St {NW}
- York Ave {NE}
- E D St {NW}
- Huron St {N}
- Centergrove Rd {NW}
- Pennsylvania Ave {N}
- Mount Olivet Rd {W}
- Concord Lake Rd {N}
- Lake Concord Rd NE {N}
- Branchview Dr NE {NW}
- Branchview Dr SE {N}
- SR 73 {E} (Corban Ave SE)
- Corban Ave SE {NE}
- Corban Ave SW {NE}
- Cabarrus Ave W {NE}
- Union Cemetery Rd {SE}
- Concord Pkwy S {NE} (US 29)
- Concord Pkwy N {NE} (US 29)
- US 29 {NE} (SR 49|N Tryon St)
- Eastway Dr {N}
- The Plz {NE} (Plaza Rd)
- Parkwood Ave {E}
- Hawthorne Ln {NE}
- Queens Rd {NE}
- SR 16 {N} (Providence Rd)
- Queens Rd {N}
- Selwyn Ave {NE}

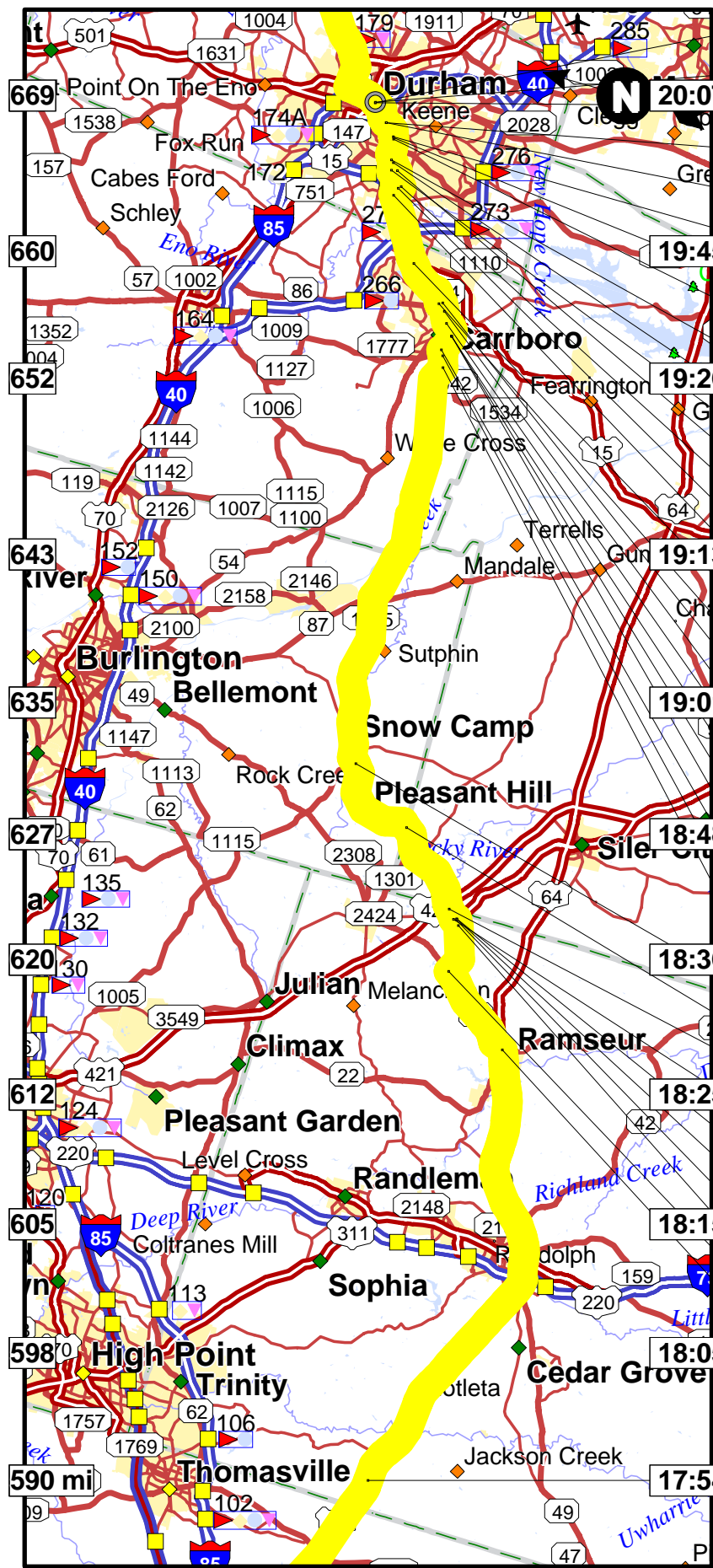
Shortest Route



- 17:52 US 64 {SE} (E US 64)
- US 29 Bus {NE} (US 70 Bus|SR 8|S Main St)
- US 29 Bus {NE} (US 70 Bus|S Main St)
- US 70 Bus {E} (S Main St)
- US 29 {NE} (US 70 Bus)
- US 29 Bus {E} (US 70 Bus|Old Salisbury Rd)
- 17:38 Old Salisbury Rd {NE}
- Clark Rd {NW}
- SR 1295 {NE} (Seven Oaks Dr)
- Ramp {E}
- 17:24 I-85 N {NE} (US 29|US 52|US 70|SR 150)
- 17:12
- 17:00
- 16:47 continue on US 29 {NE} (US 601|N Main St)

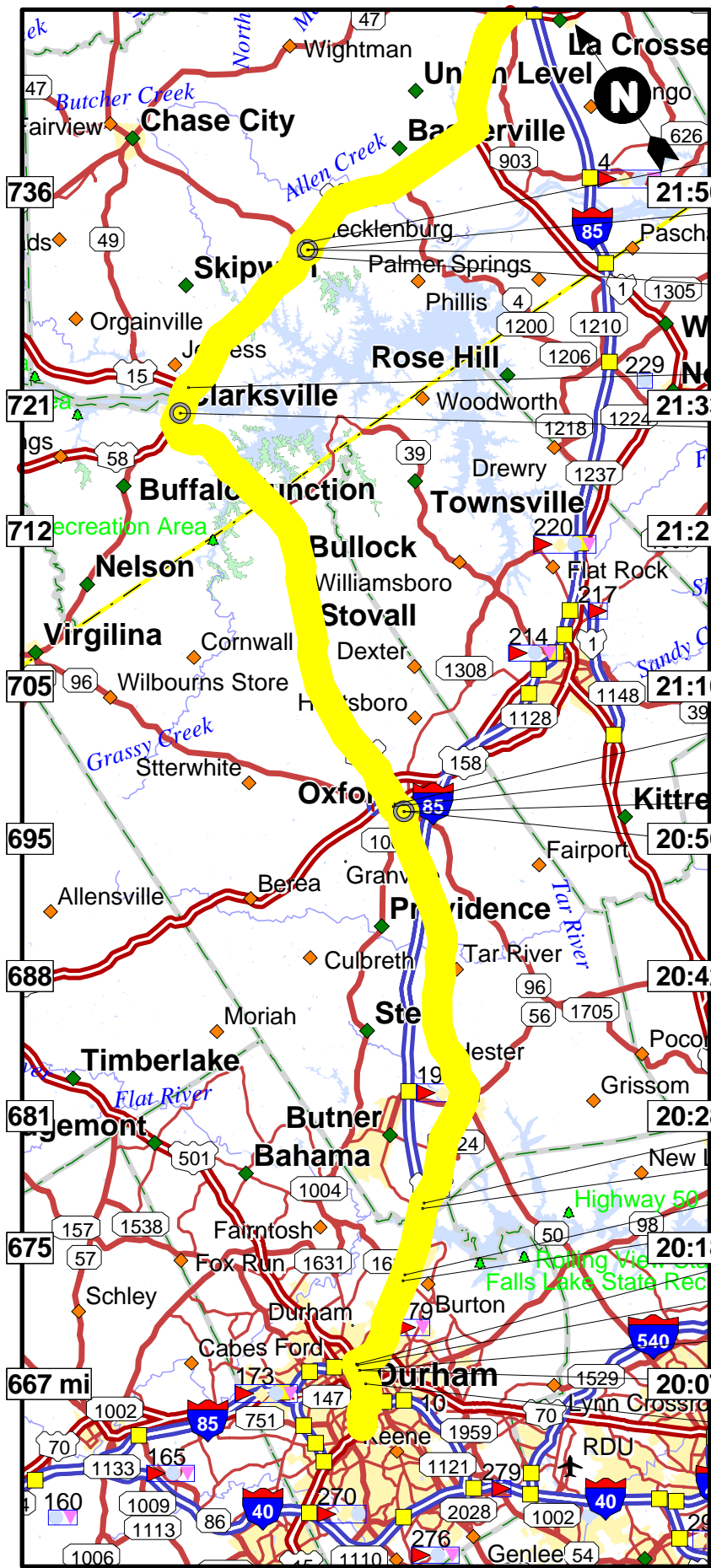
Shortest Route





- US 15 Bus {N} (US 501 Bus|N Roxboro St)
- E Main St {W}
- E Main St {E}
- US 15 Bus {NE} (US 501 Bus|University Dr)
- Shepherd St {N}
- US 15 Bus {NE} (US 501 Bus|University Dr)
- University Dr {NE}
- Durham-Chapel Hill Blvd {E}
- US 15 Bus {E} (US 501 Bus|Durham Chapel Hill Blvd)
- Ramp {NE}
- Auto Dr {W}
- Weymouth St {N}
- University Dr {NE}
- Martin Luther King Pkwy {SE}
- Ramp {E}
- US 15 {NE} (US 501|N Fordham Blvd)
- E Franklin St {NE}
- Raleigh St {NW}
- E Cameron Ave {NE}
- W Cameron Ave {NE}
- S Merritt Mill Rd {NE}
- S Greensboro St {NE}
- Smith Level Rd {NE}
- SR 54 {SE}
- SR 1005 {NE} (Jones Ferry Rd)
- SR 1942 {E} (Jones Ferry Rd)
- SR 1005 {E} (W Greensboro Chapel Hill Rd)
- Pleasant Hill Church Rd {NE}
- Staley-snow Camp Rd {NE}
- E Franklinville St {NE} (Hillsboro St)
- US 421 Bus {NW} (S Staley St)
- Pittsboro St {NE}
- SR 2434 {SE} (W Railroad St)
- Columbia St {NE}
- Old Staley Rd {E}
- SR 49 {NE} (Columbia Ave)
- continue on US 64 {SE} (E US 64)

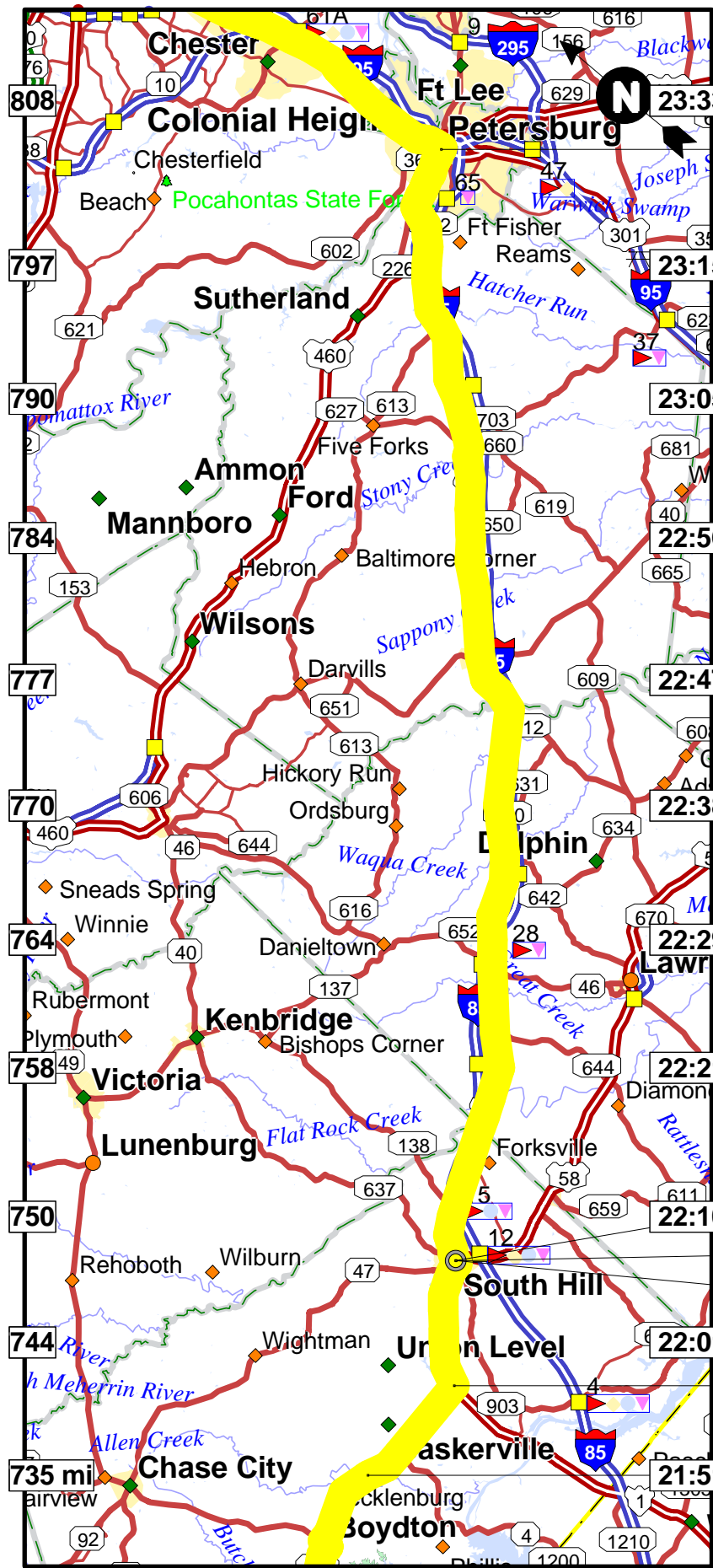
Shortest Route



- US 58 {E} (Highway Fifty Eight)
- SR 92 {N} (Highway Ninety Two)
- US 58 Bus {E} (Madison St)
- US 58 Bus {E} (Madison St)
  
- US 58 {E} (Highway Fifty Eight)
- US 15 {NE} (US 58|SR 49|Virginia Ave)
  
- US 15 {N} (US 158 Bus|SR 96|College St)
- Alexander Ave {NE}
- SR 96 {NW} (Broad St)
- US 15 {SW} (SR 96|Hillsboro St)
  
- US 15 {NE}
- Ramp {NE}
- I-85 N {NE} (US 15)
- Ramp {NE}
- I-85 N {NE} (US 15|US 70)
- Ramp {N}
- US 15 Bus {N} (US 501 Bus|N Roxboro St)
- E Markham Ave {NE}
- continue on US 15 Bus {N} (US 501 Bus|N Roxboro St)

Shortest Route





US 1 {N} (US 460 Bus|E Wythe St)

23:33

23:15

23:05

22:56

22:47

22:38

22:29

22:21

22:10

US 1 {NE} (N Mecklenburg Ave)  
SR 47 {NE} (W Atlantic St)  
SR 47 {SW} (W Atlantic St)

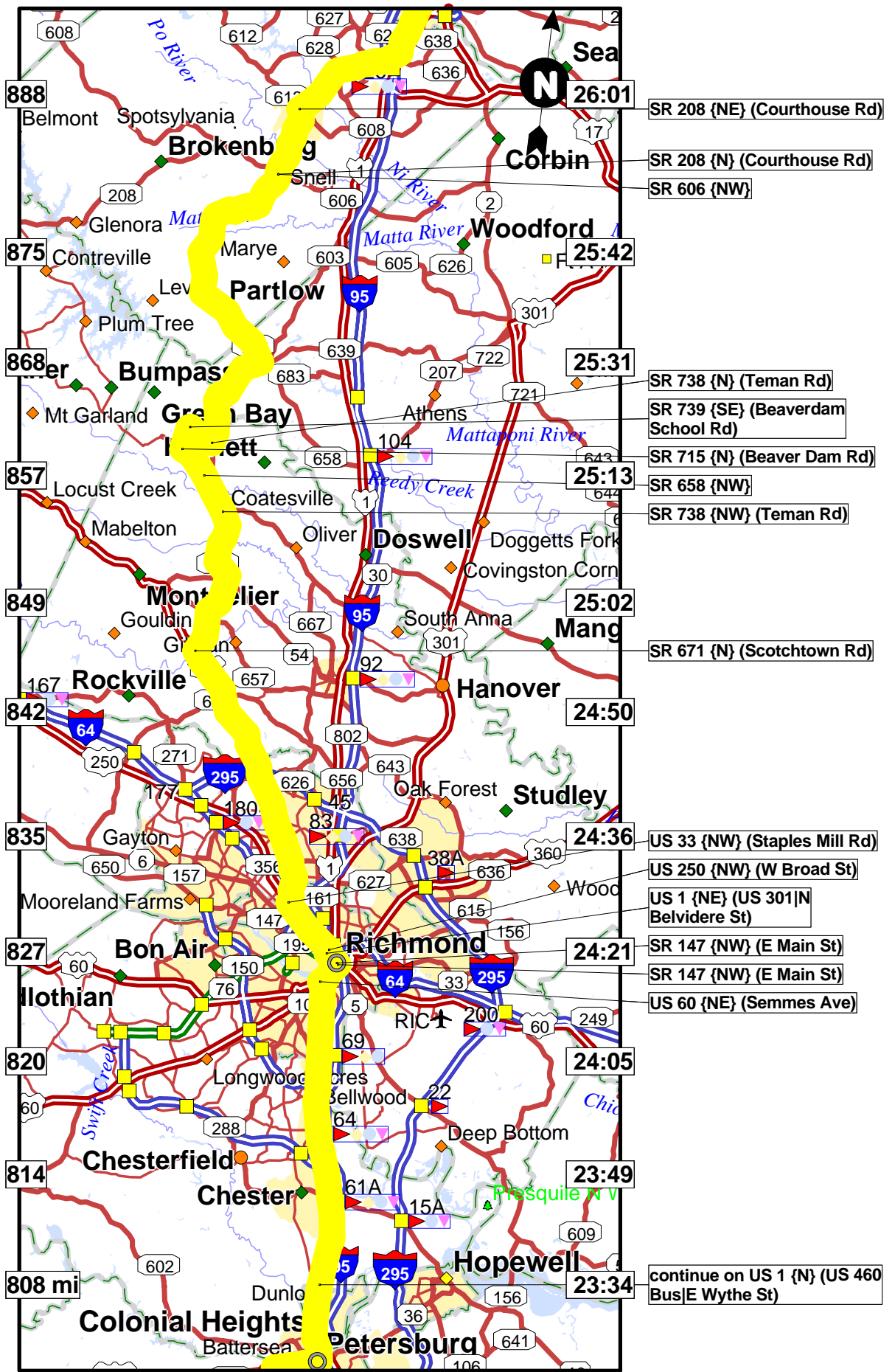
US 1 {NE} (US 58|Highway One)

continue on US 58 {E} (Highway Fifty Eight)

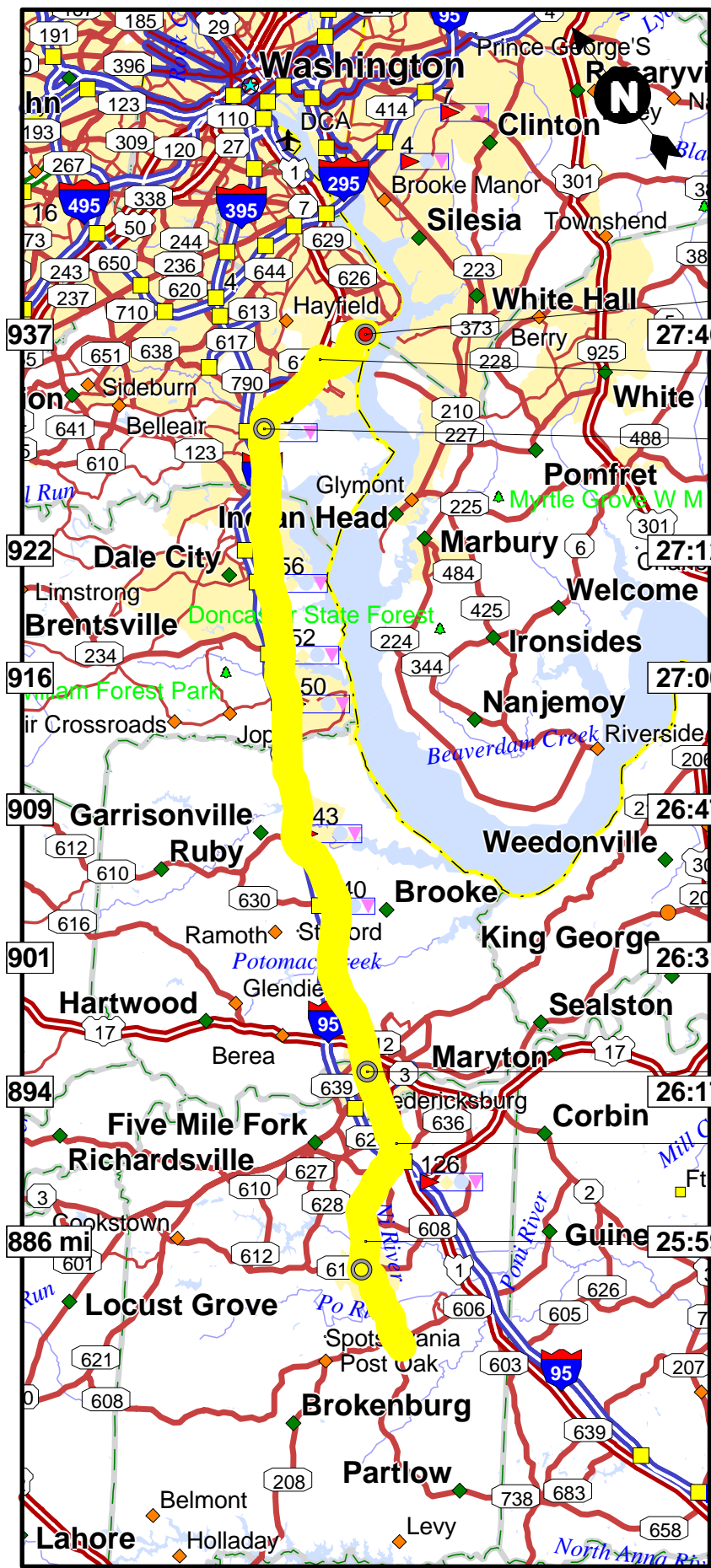
22:01

21:51

Shortest Route



Shortest Route



- SR 235 {S} (Mount Vernon Hwy)
- George Washington Memorial Pkwy {E} (SR 235|Mount Vernon Memorial Hwy|Mount Vernon Hwy)
- US 1 {E} (Richmond Hwy)
- US 1 {NE} (Jefferson Davis Hwy)
- US 1 {N} (Jefferson Davis Hwy)
- continue on SR 208 {NE} (Courthouse Rd)

Shortest Route