

	Dist	Turn		Road	Near	Exit	Time	Total
				<START> - Woodington, OH				
		Start (SE)	on	SR 49			0:00	0.0
	6.3	Bear right (SE)	onto	US 36 (SR 49 SR 121 Washington A			0:12	6.3
				<STOP> - Greenville, OH (nr)			0:12	6.4
	0.1	Go straight (SW)	onto	US 36 (SR 49 SR 121 Washington A			0:12	6.4
	0.8	Bear left (SE)	onto	SR 49 (Sweetzer St)	Greenville OH		0:13	7.1
	2.2	Turn right (S)	onto	Ramp to US 127			0:18	9.2
	0.3	Bear right (S)	onto	US 127			0:18	9.4
	30	Turn left (S)	onto	US 127	Camden OH		0:59	39.7
				<STOP> - Hamilton, OH (nr)			1:28	58.9
	19.3	Turn hard right (N)	onto	US 127 S 3Rd St			1:28	58.9
	0.1	Turn left (W)	onto	SR 129 (SR 177 High St)			1:28	58.9
	5.6	Turn left (S)	onto	US 27 (SR 129 Walnut St)			1:38	64.5
				<STOP> - Millville, OH			1:39	64.7
	0.2	Go straight (S)	onto	US 27 (SR 129 Walnut St)	Millville OH		1:39	64.7
	17.7	Bear right (S)	onto	Beekman St			2:09	82.3
	0.3	Bear left (SE)	onto	Ramp to I-74 E (US 52)			2:10	82.6
	0.3	Go straight (SE)	onto	I-74 E (US 52)			2:10	82.8
	0.6	Go straight (SE)	onto	Ramp to Central Pkwy (US 127)	Clifton OH	20	2:11	83.3
	0.3	Bear right (S)	onto	Central Pkwy (US 127)	Clifton OH		2:12	83.5
	2.9	Turn left (E)	onto	W Liberty St			2:18	86.4
	0.2	Turn right (S)	onto	Race St			2:19	86.6
	1.2	Turn left (E)	onto	W 2Nd St			2:22	87.8
	0.2	Bear right (SE)	onto	Roebbling Suspension Brg			2:22	87.9
	0.1	Bear right (S)	onto	Suspension Brg (Roebbling Suspens			2:22	87.9
	0.3	Bear right (S)	onto	SR 17 (Court St)			2:23	88.2
				<STOP> - Cincinnati, OH (nr)			2:23	88.4
	0.3	Go straight (S)	onto	SR 17 (Court St)	State Border		2:23	88.4
	0.7	Turn right (W)	onto	E Pike St	Covington KY		2:25	89.0
	0.1	Bear left (SW)	onto	W Pike St (Pike St)			2:25	89.1
	0.2	Bear left (SW)	onto	Pike St (W Pike St)	Covington KY		2:26	89.3
	0.4	Bear right (SW)	onto	US 25 (US 42 US 127 Pike St W Pi	Covington KY		2:26	89.6
	0.3	Turn left (S)	onto	Ramp to W 12th St	Covington KY		2:27	89.9
	0.1	Turn right (SW)	onto	W 12th St	Covington KY		2:27	89.9
	0.2	Turn left (SW)	onto	US 25 (US 42 US 127 Pike St W Pi	Covington KY		2:28	90.1
	16.4	Turn left (NW)	onto	SR 16 Walton Nicholson Rd			3:03	106.5
	0.1	Turn left (S)	onto	US 25 (SR 16 N Main St)			3:03	106.5
				<STOP> - Williamstown, KY			3:28	125.6
	19.2	Turn right (S)	onto	US 25 (Dixie Hwy)			3:28	125.6
				<STOP> - Corinth, KY (nr)			3:42	136.9
	11.3	Go straight (S)	onto	US 25 (Dixie Hwy)	Corinth KY		3:42	136.9
				<STOP> - Georgetown, KY (nr)			4:16	158.7
	22	Turn hard right (S)	onto	US 25 (S Broadway St Lexington R	Georgetown KY		4:16	158.7
	11.4	Bear right (S)	onto	W Vine St			4:36	170.0
				<STOP> - Lexington, KY (nr)			4:37	170.2
	0.2	Bear left (SE)	onto	W Vine St			4:37	170.2
	0.1	Turn right (SW)	onto	S Upper St	Lexington KY		4:37	170.2
	0.5	Turn right (NW)	onto	US 27 (Bolivar St)	Lexington KY		4:38	170.7
	0.2	Turn left (SW)	onto	US 68 (S Broadway)	Lexington KY		4:38	170.9
	13.9	Go straight (SW)	onto	SR 29 (Lexington Rd)			5:08	184.7
	7.1	Turn right (S)	onto	Dix Dr			5:20	191.8
				<STOP> - High Bridge, KY (nr)			5:20	191.8
	0.1	Turn left (NW)	onto	Dix Dr			5:20	191.8
	0.5	Turn left (SW)	onto	Shaker Ferry Rd			5:21	192.2
	1.6	Turn left (W)	onto	US 68 (SR 33 Lexington Rd Scenic			5:24	193.7
				<STOP> - Shakertown, KY (nr)			5:25	194.2
	0.6	Bear left (SW)	onto	US 68 (Lexington Rd Scenic)			5:25	194.2
				<STOP> - Harrodsburg, KY (nr)			5:35	201.8
	7.6	Bear right (SW)	onto	US 68 (SR 152 W Lexington St Sce			5:35	201.8
	0.7	Go straight (W)	onto	SR 152 (Mooreland Ave)	Harrodsburg KY		5:37	202.4
	24	Go straight (NW)	onto	US 150 (SR 152 E Main St)	Springfield KY		6:18	226.7
				<STOP> - Springfield, KY			6:19	227.1
	0.5	Go straight (NW)	onto	US 150 (SR 152 W Main St)	Springfield KY		6:19	227.1
	17.0	Bear right (W)	onto	US 62 (US 150 E Stephen Foster A	Bardstown KY		6:43	244.1
				<STOP> - Bardstown, KY			6:44	244.4
	0.4	Turn left (SW)	onto	US 62 (US 150 E Stephen Foster A			6:44	244.4
	0.1	Turn right (SW)	onto	US 31 E (US 62 W Stephen Foster	Bardstown KY		6:44	244.5
	25	Turn left (NE)	onto	Lincoln Sq			7:18	269.4
				<STOP> - Hodgenville, KY			7:18	269.4
	0.1	Turn back (SW)	onto	Lincoln Sq			7:18	269.4
	0.1	Turn left (S)	onto	US 31 E (SR 84 S Lincoln Blvd)	Hodgenville KY		7:19	269.5
	0.5	Turn right (SW)	onto	SR 84 (Tanner Rd)	Hodgenville KY		7:20	269.9
	2.6	Bear left (S)	onto	SR 357 (Tanner Rd)			7:23	272.4
	21	Bear left (SW)	onto	W Union St			7:59	293.2
				<STOP> - Munfordville, KY (nr)			7:59	293.2
	0.1	Turn left (S)	onto	US 31 W (SR 88 Main St)			7:59	293.2

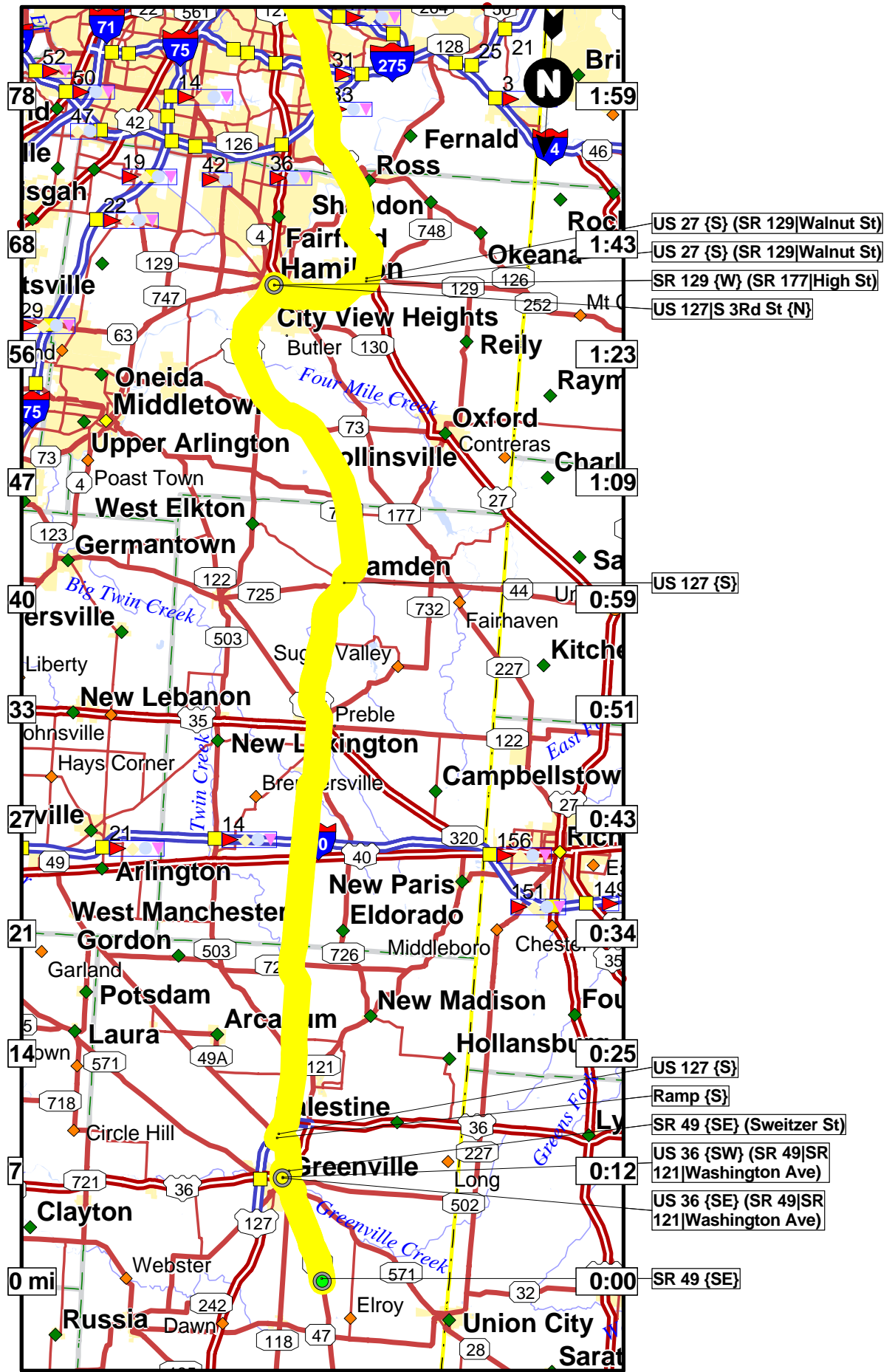
	Dist	Turn		Road	Near	Exit	Time	Total
	in 12.1	Go straight (SW)	onto	<STOP> - Cave City, KY (nr) US 31 W (S Dixie Hwy)			8:18	305.3
	in 28	Bear left (SW)	onto	Old Louisville Rd			8:57	333.6
	in 1.4	Go straight (SW)	onto	State St			9:00	334.9
				<STOP> - Bowling Green, KY			9:02	336.0
	in 1.1	Turn right (SW)	onto	State St	Bowling Green KY		9:02	336.0
	in 0.1	Turn left (SE)	onto	E 12th Ave	Bowling Green KY		9:03	336.1
	in 0.1	Turn right (SW)	onto	Chestnut St	Bowling Green KY		9:03	336.2
	in 1.1	Go straight (S)	onto	US 31 W (US 231 Nashville Rd)	Bowling Green KY		9:06	337.2
				<STOP> - Franklin, KY (nr)			9:35	356.6
	in 19.5	Go straight (S)	onto	US 31 W (S Main St)			9:35	356.6
	in 1.6	Bear left (S)	onto	Macedonia Rd			9:39	358.2
	in 1.1	Turn left (S)	onto	US 31 W			9:42	359.2
	in 4.4	Turn left (SE)	onto	Ronnie Mcdowell Pkwy (SR 109 N B			9:47	363.6
	in 2.1	Bear right (SE)	onto	SR 109 (N Broadway)			9:50	365.6
	in 0.7	Go straight (SE)	onto	Ronnie Mcdowell Pkwy (SR 109 N B			9:51	366.3
	in 1.7	Go straight (S)	onto	SR 52 (SR 109 N Broadway)			9:55	367.9
				<STOP> - Portland, TN			9:55	368.0
	in 0.1	Go straight (S)	onto	SR 52 (SR 109 N Broadway)			9:55	368.0
	in 0.4	Go straight (S)	onto	SR 109 (S Broadway)			9:56	368.4
	in 2.1	Turn right (W)	onto	SR 76 (Highway 76)			10:00	370.4
				<STOP> - White House, TN			10:16	381.0
	in 10.6	Bear right (NW)	onto	SR 76 (Portland Rd)			10:16	381.0
	in 0.1	Turn left (S)	onto	US 31 W (SR 41 SR 76 Highway 31	White House TN		10:16	381.0
	in 23	Bear right (S)	onto	US 31 (US 41 US 431 SR 11 Spring			10:58	404.3
				<STOP> - Nashville, TN (nr)			11:00	405.5
	in 1.2	Go straight (SW)	onto	US 31 (US 41 US 431 SR 6 SR 11 J	Nashville TN		11:00	405.5
	in 0.1	Turn left (SE)	onto	3rd Ave N	Nashville TN		11:00	405.5
	in 0.1	Turn right (SW)	onto	Charlotte Ave	Nashville TN		11:00	405.6
	in 0.5	Turn left (SE)	onto	US 31 (US 41 US 431 SR 6 SR 11)	Nashville TN		11:02	406.0
	in 0.8	Turn left (S)	onto	US 31 Alt (US 41 US 70 S SR 1 SR	Nashville TN		11:03	406.8
				<STOP> - College Grove, TN (nr)			11:51	433.6
	in 27	Bear right (S)	onto	US 31 Alt (SR 11 Horton Hwy)			11:51	433.6
	in 25	Go straight (S)	onto	US 431 Bus (SR 50 SR 272 Verona	Lewisburg TN		12:29	458.9
				<STOP> - Lewisburg, TN			12:32	460.0
	in 1.1	Turn right (E)	onto	US 431 Bus (SR 50 E Commerce St)	Lewisburg TN		12:32	460.0
	in 0.9	Go straight (SE)	onto	US 431 (SR 50 E Commerce St)	Lewisburg TN		12:34	460.8
				<STOP> - Fayetteville, TN (nr)			13:19	485.7
	in 25	Turn hard left (S)	onto	US 431 (SR 50 Main Ave N)			13:19	485.7
	in 0.7	Bear right (S)	onto	US 231 (US 431 SR 10 Huntsville	Fayetteville TN		13:20	486.4
	in 18.9	Bear left (S)	onto	Huntsville Memorial Pkwy (US 231			13:45	505.2
	in 3.2	Go straight (S)	onto	Memorial Pkwy NW (US 231 US 431			13:49	508.4
	in 1.2	Bear left (S)	onto	Meridian St N			13:51	509.5
	in 5.8	Turn right (W)	onto	Monroe St NW	Huntsville AL		14:05	515.3
	in 0.1	Turn left (SE)	onto	Washington St Ne			14:05	515.3
				<STOP> - Huntsville, AL (nr)			14:05	515.4
	in 0.1	Turn back (NW)	onto	Washington St Ne			14:05	515.4
	in 0.1	Turn left (SW)	onto	Monroe St NW	Huntsville AL		14:05	515.4
	in 0.2	Turn left (S)	onto	Church St NW	Huntsville AL		14:06	515.6
	in 0.3	Bear left (SE)	onto	Church St SW	Huntsville AL		14:06	515.8
	in 0.3	Bear left (SE)	onto	Gallatin St SW	Huntsville AL		14:07	516.1
	in 0.6	Turn left (E)	onto	US 431 (SR 1 Governors Dr SW)	Huntsville AL		14:09	516.7
	in 0.3	Go straight (E)	onto	Big Cove Rd SE			14:09	516.9
	in 1.3	Turn right (SW)	onto	Connector Rd SE			14:13	518.2
	in 0.1	Turn left (SE)	onto	US 431 (SR 1 Governors Dr SE)			14:13	518.2
	in 9.6	Turn right (S)	onto	Old Highway 431			14:29	527.8
	in 1.0	Go straight (S)	onto	Trellis Post Ct			14:31	528.7
	in 0.1	Go straight (S)	onto	Old Highway 431			14:31	528.7
	in 3.6	Go straight (SE)	onto	Old 431 Hwy			14:39	532.3
	in 0.3	Bear right (SE)	onto	Old Highway 431			14:40	532.5
	in 2.6	Go straight (E)	onto	CR 77 (Main Dr)			14:45	535.1
				<STOP> - New Hope, AL (nr)			14:46	536.0
	in 0.9	Go straight (S)	onto	CR 77 (Main Dr)			14:46	536.0
	in 4.3	Bear left (SE)	onto	US 431 (SR 1 Florida Short Rte F			14:54	540.2
				<STOP> - Guntersville, AL			15:14	555.0
	in 14.8	Go straight (SE)	onto	US 431 (SR 1 SR 79 Gunter Ave)			15:14	555.0
	in 28	Bear right (SE)	onto	US 278 (US 431 SR 1 SR 74 Florid			16:05	582.5
				<STOP> - Attalla, AL (nr)			16:12	585.8
	in 3.4	Go straight (E)	onto	US 278 (US 431 SR 1 SR 74 5Th Av			16:12	585.8
				<STOP> - Alabama City, AL (nr)			16:18	588.4
	in 2.6	Go straight (E)	onto	US 278 (US 431 SR 1 SR 74 W Meig			16:18	588.4
				<STOP> - Gadsden, AL (nr)			16:24	590.8
	in 2.5	Go straight (SE)	onto	US 278 (US 431 SR 1 SR 74 W Meig	Gadsden AL		16:24	590.8
	in 0.5	Turn left (NE)	onto	SR 25 (N 3rd St)	Gadsden AL		16:24	591.2
	in 1.4	Bear left (NE)	onto	US 411 (SR 25 Ewing Ave Albert R			16:28	592.6

	Dist	Turn		Road	Near	Exit	Time	Total
	in 21	Turn left (NE)	onto	Cedar Bluff Rd <STOP> - Centre, AL			16:58	613.1
							16:58	613.2
	in 0.1	Go straight (N)	onto	Cedar Bluff Rd			16:58	613.2
	in 0.3	Go straight (NE)	onto	SR 68 (Cedar Bluff Rd)	Centre AL		16:58	613.4
	in 0.2	Go straight (NE)	onto	SR 9 (SR 68 Cedar Bluff Rd)	Centre AL		16:59	613.6
	in 13.5	Go straight (E)	onto	SR 9 N (SR 9)			17:21	627.1
	in 1.1	Go straight (E)	onto	SR 20 (Alabama Hwy NW)	State Border		17:23	628.1
	in 17.2	Go straight (E)	onto	US 27 (SR 1 SR 20 Turner McCall	Rome GA		17:54	645.3
	in 1.1	Turn left (E)	onto	SR 53 (N Broad St NE) <STOP> - Rome, GA (nr)	Rome GA		17:56	646.3
	in 0.1	Bear left (E)	onto	SR 53 (N Broad St NE)			17:56	646.3
	in 0.1	Go straight (E)	onto	Martin Luther King Jr Blvd NE	Rome GA		17:56	646.3
	in 1.4	Bear left (E)	onto	SR 293 (Kingston Rd NE)			18:00	647.7
	in 18.4	Turn left (NE)	onto	US 411 (SR 20 Highway 411 NW)	Cass GA		18:29	666.0
	in 0.1	Bear right (E)	onto	Ramp to Joe Frank Harris Pkwy SE	Cass GA		18:29	666.1
	in 0.2	Bear right (SE)	onto	Joe Frank Harris Pkwy SE (US 41	Cass GA		18:29	666.3
	in 3.1	Bear right (SE)	onto	Ramp to SR 61 (N Tennessee St)	Oakland Heights GA		18:36	669.3
	in 0.3	Turn right (S)	onto	SR 61 (N Tennessee St)	Oakland Heights GA		18:37	669.5
	in 2.8	Bear left (N)	onto	SR 293 S Bartow St <STOP> - Cartersville, GA (nr)			18:44	672.3
	in 0.1	Turn back (S)	onto	SR 293 S Bartow St			18:44	672.4
	in 0.1	Bear right (E)	onto	SR 61 (SR 113 SR 293 W Main St)			18:45	672.5
	in 0.4	Turn right (SE)	onto	SR 293 (S Tennessee St)	Cartersville GA		18:46	672.9
	in 10.3	Bear left (SE)	onto	N Main St SE	Acworth GA		19:05	683.2
	in 0.4	Bear right (SE)	onto	N Main St			19:06	683.5
	in 0.2	Go straight (SE)	onto	S Main St			19:06	683.7
	in 1.7	Bear left (SE)	onto	Old Hwy 41			19:11	685.4
	in 2.0	Bear left (E)	onto	Old Highway 41			19:16	687.3
	in 0.1	Go straight (E)	onto	Old Hwy 41			19:16	687.4
	in 0.6	Go straight (E)	onto	N Main St			19:17	688.0
	in 0.9	Bear right (S)	onto	N Main St Nw			19:20	688.8
	in 0.2	Go straight (SE)	onto	S Main St Nw			19:20	688.9
	in 0.4	Turn right (SE)	onto	S Main St			19:21	689.2
	in 0.2	Turn right (S)	onto	S Main St Nw			19:22	689.3
	in 0.3	Go straight (S)	onto	Old Highway 41 (S Main St)			19:22	689.5
	in 0.3	Go straight (SE)	onto	Old 41 Hwy Nw			19:23	689.7
	in 0.3	Go straight (SE)	onto	Old Highway 41 (S Main St S Old			19:24	690.0
	in 0.1	Go straight (SE)	onto	Old 41 Hwy Nw			19:25	690.0
	in 0.6	Go straight (SE)	onto	S Main St Nw			19:27	690.5
	in 0.1	Go straight (SE)	onto	Old 41 Hwy Nw			19:27	690.6
	in 2.5	Bear right (SE)	onto	Kennesaw Ave Nw			19:33	693.0
	in 0.7	Go straight (SE)	onto	Kennesaw Ave			19:35	693.7
	in 0.1	Go straight (SE)	onto	Kennesaw Ave Nw			19:35	693.8
	in 1.6	Turn right (S)	onto	SR 5 (Church St Ne)			19:39	695.3
	in 0.4	Turn right (NW)	onto	Depot St Ne <STOP> - Marietta, GA (nr)			19:40	695.7
	in 0.1	Turn back (SE)	onto	Depot St Ne			19:40	695.7
	in 0.1	Turn right (SE)	onto	SR 5 (SR 120 S Park Sq NE)	Marietta GA		19:40	695.7
	in 0.2	Go straight (E)	onto	SR 120 (Washington Ave NE)	Marietta GA		19:41	695.8
	in 0.8	Turn right (S)	onto	S Fairground St SE	Marietta GA		19:43	696.6
	in 1.1	Bear right (W)	onto	SR 280 (S Cobb Dr SE)			19:45	697.7
	in 0.3	Turn left (S)	onto	SR 5 (Atlanta Rd SW)			19:46	697.9
	in 1.0	Bear left (SE)	onto	Atlanta Rd SW	Fair Oaks GA		19:49	698.9
	in 0.8	Go straight (SE)	onto	Atlanta Rd SE			19:51	699.7
	in 6.1	Go straight (SE)	onto	S Atlanta Rd SE			20:07	705.8
	in 2.2	Bear left (SE)	onto	Marietta Blvd NW			20:13	708.0
	in 3.4	Turn left (SE)	onto	W Marietta St NW			20:22	711.3
	in 0.7	Turn right (S)	onto	Ashby St NW			20:24	712.0
	in 2.0	Go straight (S)	onto	Ashby St SW			20:29	714.0
	in 1.2	Turn left (E)	onto	SR 139 (SR 154 Ralph David Abern			20:33	715.1
	in 0.2	Go straight (E)	onto	Ralph David Abernathy Blvd SW (G			20:33	715.3
	in 0.3	Turn right (S)	onto	Metropolitan Pkwy SW (US 19 US 4			20:34	715.5
	in 2.9	Go straight (S)	onto	US 19 (US 41 SR 3 Stewart Ave SW			20:41	718.4
	in 11.4	Bear left (SE)	onto	N Main St			21:07	729.7

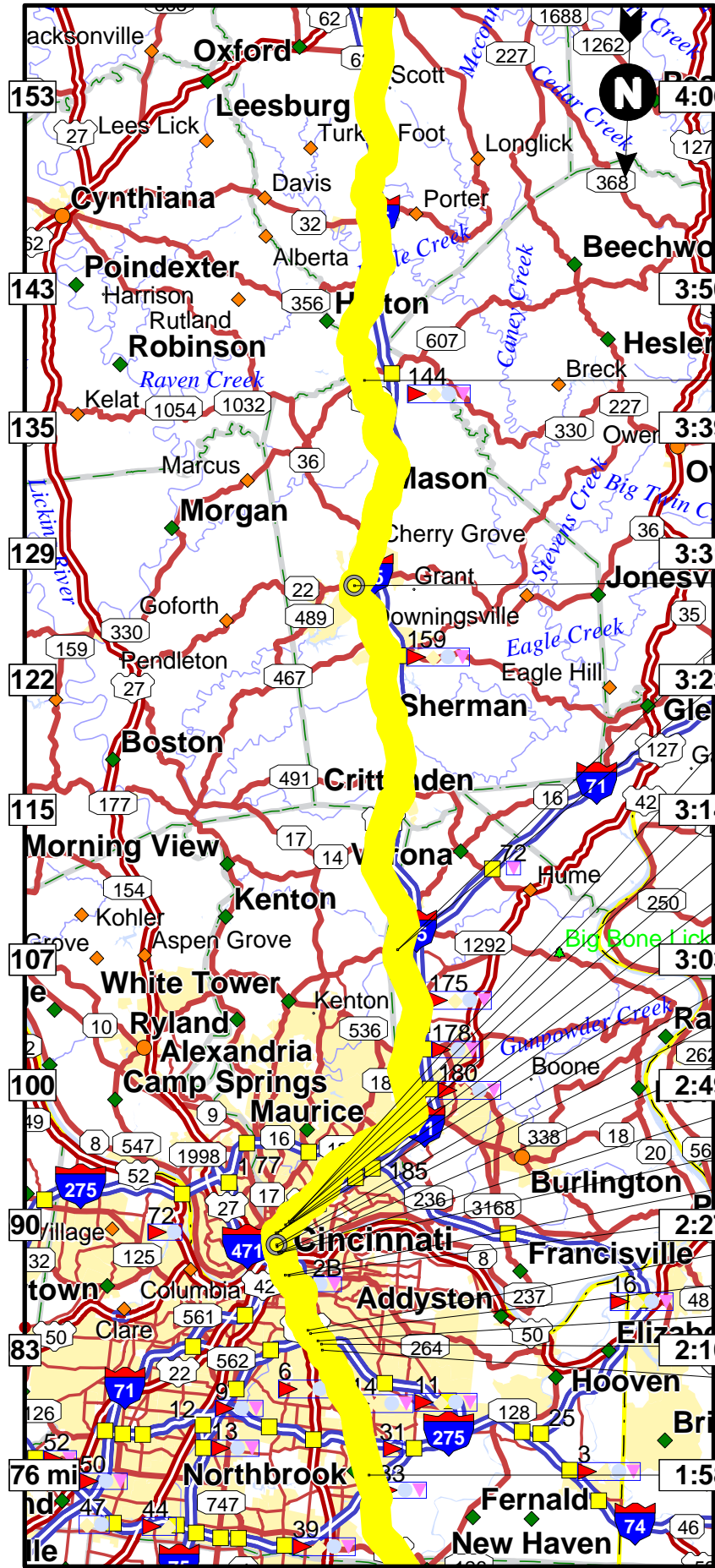
	Dist	Turn		Road	Near	Exit	Time	Total
	in 1.5	Bear right (S)	onto	SR 54 (N Main St)			21:13	731.1
	in 0.1	Go straight (S)	onto	SR 138 (N Main St)			21:13	731.1
	in 0.4	Go straight (S)	onto	N Main St			21:14	731.5
	in 0.3	Go straight (S)	onto	S Main St			21:14	731.7
	in 3.2	Bear left (S)	onto	US 19 (US 41 SR 3 SR 7 SR 19 Tar			21:23	734.9
	in 2.5	Turn left (SE)	onto	SR 3 (McDonough Rd)	Lovejoy GA		21:28	737.3
	in 6.3	Turn right (SW)	onto	SR 20 (Woodlawn Ave)			21:39	743.6
	in 0.2	Bear right (SW)	onto	Old Griffin Rd			21:39	743.8
	in 2.4	Go straight (S)	onto	SR 3 (Highway 3 S)			21:47	746.1
	in 1.1	Turn left (E)	onto	Teamon Rd			21:48	747.2
	in 0.2	Turn left (S)	onto	SR 3 (Old Atlanta Rd)			21:49	747.3
	in 5.1	Bear left (SE)	onto	Experiment St			21:58	752.4
	in 1.5	Turn left (E)	onto	Ray St			22:03	753.8
	in 0.1	Turn right (SE)	onto	N 13Th St			22:03	753.8
	in 0.1	Turn left (SE)	onto	Experiment St			22:03	753.9
	in 0.4	Turn right (S)	onto	N 10Th St			22:04	754.3
	in 0.1	Turn left (E)	onto	W Solomon St			22:05	754.3
	in 0.3	Turn right (S)	onto	SR 155 (S Hill St)			22:06	754.6
	in 0.2	Bear right (S)	onto	<STOP> - Griffin, GA (nr)			22:06	754.7
	in 0.1	Bear left (S)	onto	SR 155 (S Hill St)			22:06	754.7
	in 0.2	Turn left (SE)	onto	US 19 Bus (US 41 Bus SR 3 SR 155	Griffin GA		22:06	754.7
	in 0.2	Turn left (SE)	onto	E College St	Griffin GA		22:07	754.9
	in 2.1	Go straight (SE)	onto	Macon Rd			22:10	756.9
	in 3.8	Turn right (S)	onto	Old 41 Hwy			22:16	760.7
	in 4.4	Bear left (S)	onto	Main St			22:24	765.1
	in 1.8	Go straight (SE)	onto	US 41 (SR 7 Highway 41 N)	Milner GA		22:27	766.8
	in 2.1	Go straight (S)	onto	US 341 (SR 7)			22:29	768.8
	in 44	Bear right (SE)	onto	<STOP> - Fort Valley, GA (nr)			23:28	812.3
	in 6.9	Go straight (E)	onto	US 341 (SR 7 Oakland Heights Pkw			23:28	812.3
	in 0.4	Turn right (S)	onto	US 341 N (US 341 SR 7)			23:39	819.1
	in 0.4	Turn right (S)	onto	Clopine Lake Rd			23:39	819.5
	in 0.2	Turn left (E)	onto	Valley Dr			23:40	819.6
	in 4.4	Turn right (SE)	onto	US 341 Bus (SR 7 Sam Nunn Blvd)			23:52	824.0
	in 0.6	Bear right (SE)	onto	Ball St			23:53	824.5
	in 0.7	Turn right (SW)	onto	US 41 (SR 7 SR 127 Commerce St)			23:55	825.2
	in 8.5	Go straight (S)	onto	US 41 S (US 41 SR 7)			24:08	833.6
	in 1.1	Go straight (SE)	onto	US 41 (SR 7)			24:10	834.6
	in 19.9	Bear left (S)	onto	<STOP> - Vienna, GA			24:39	854.5
	in 7.6	Bear right (S)	onto	US 41 (SR 7 SR 90 S 3Rd St)			24:39	854.5
	in 0.1	Bear right (S)	onto	US 41 N (US 41 SR 7 SR 90)			24:51	862.0
	in 0.1	Turn left (E)	onto	Louis Rd			24:51	862.1
	in 0.1	Turn right (S)	onto	Ga Hwy 41-N			24:51	862.1
	in 0.2	Turn left (S)	onto	US 41 (US 41 N SR 7 SR 90)			24:52	862.3
	in 0.1	Go straight (S)	onto	Joe Wright Dr			24:52	862.3
	in 0.3	Bear left (S)	onto	W 11Th St N			24:53	862.5
	in 0.5	Bear left (SE)	onto	N 11Th St			24:54	862.9
	in 0.1	Bear right (S)	onto	11Th St N (Joe Wright Dr N)			24:54	862.9
	in 0.5	Go straight (S)	onto	N 11Th St			24:55	863.4
	in 0.2	Go straight (S)	onto	11Th St S (Joe Wright Dr S)			24:55	863.5
	in 0.4	Turn left (E)	onto	US 280 (SR 30 SR 257 SR 300 W 16			24:56	863.9
	in 0.4	Turn right (SE)	onto	US 41 (SR 7 S 7Th St)			24:57	864.2
	in 0.1	Turn right (S)	onto	<STOP> - Cordele, GA (nr) REVERS			24:57	864.3
	in 40	Turn right (S)	onto	US 41 (SR 7 S 7th St)	Cordele GA		24:57	864.3
	in 0.3	Turn left (SE)	onto	Central Ave N	Tifton GA		26:07	904.2
	in 0.1	Turn left (SE)	onto	8th St E	Tifton GA		26:08	904.5
	in 0.1	Turn right (S)	onto	US 41 (SR 7 SR 125 Love Ave)	Tifton GA		26:08	904.6
	in 0.5	Turn left (S)	onto	<STOP> - Tifton, GA (nr)			26:09	905.1
	in 13.1	Go straight (S)	onto	US 41 (SR 7 SR 125 Main St S)			26:09	905.1
	in 7.9	Go straight (S)	onto	<STOP> - Lenox, GA (nr) REVERSE			26:27	918.1
	in 13.1	Go straight (S)	onto	US 41 (SR 7 S Robinson St)			26:27	918.1
	in 7.4	Turn left (SE)	onto	<STOP> - Sparks, GA			26:37	925.9
	in 3.0	Bear right (S)	onto	US 41 (SR 7 S Goodman St)	Sparks GA		26:37	925.9
	in 3.2	Turn left (NE)	onto	Old US Highway 41 N	Hahira GA		27:03	939.0
	in 0.1	Turn left (N)	onto	US 41 (SR 7 N Valdosta Rd)			27:20	946.3
	in 0.1	Turn left (N)	onto	SR 7 Alt (N Patterson St)			27:27	949.2
	in 0.1	Turn left (N)	onto	US 84 (US 221 SR 38 SR 94 E Hill	Valdosta GA		27:35	952.4
	in 0.1	Turn left (N)	onto	US 41 (US 221 SR 7 SR 31 N Ashle			27:36	952.5

	Dist	Turn		Road	Near	Exit	Time	Total
				<STOP> - Valdosta, GA (nr)				
in	0.1	Bear left (NW)	onto	US 41 (US 221 SR 7 SR 31 N Ashle			27:36	952.5
in	0.1	Turn left (SW)	onto	US 84 (US 221 SR 38 E Central Av	Valdosta GA		27:36	952.5
in	0.1	Turn left (SE)	onto	SR 7 Alt (N Patterson St)	Valdosta GA		27:36	952.6
in	0.6	Go straight (S)	onto	US 41 (SR 7 SR 31 SR 94 S Patter	Valdosta GA		27:37	953.1
in	0.3	Bear right (S)	onto	SR 31 (Madison Hwy)	Valdosta GA		27:38	953.3
in	15.2	Go straight (SW)	onto	SR 145			28:02	968.5
in	12.7	Turn left (S)	onto	SR 14 (N Range St)			28:21	981.1
				<FINISH> - Madison, FL			28:21	981.1

**Total Distance: 981 mi, Total Time: 28:21**

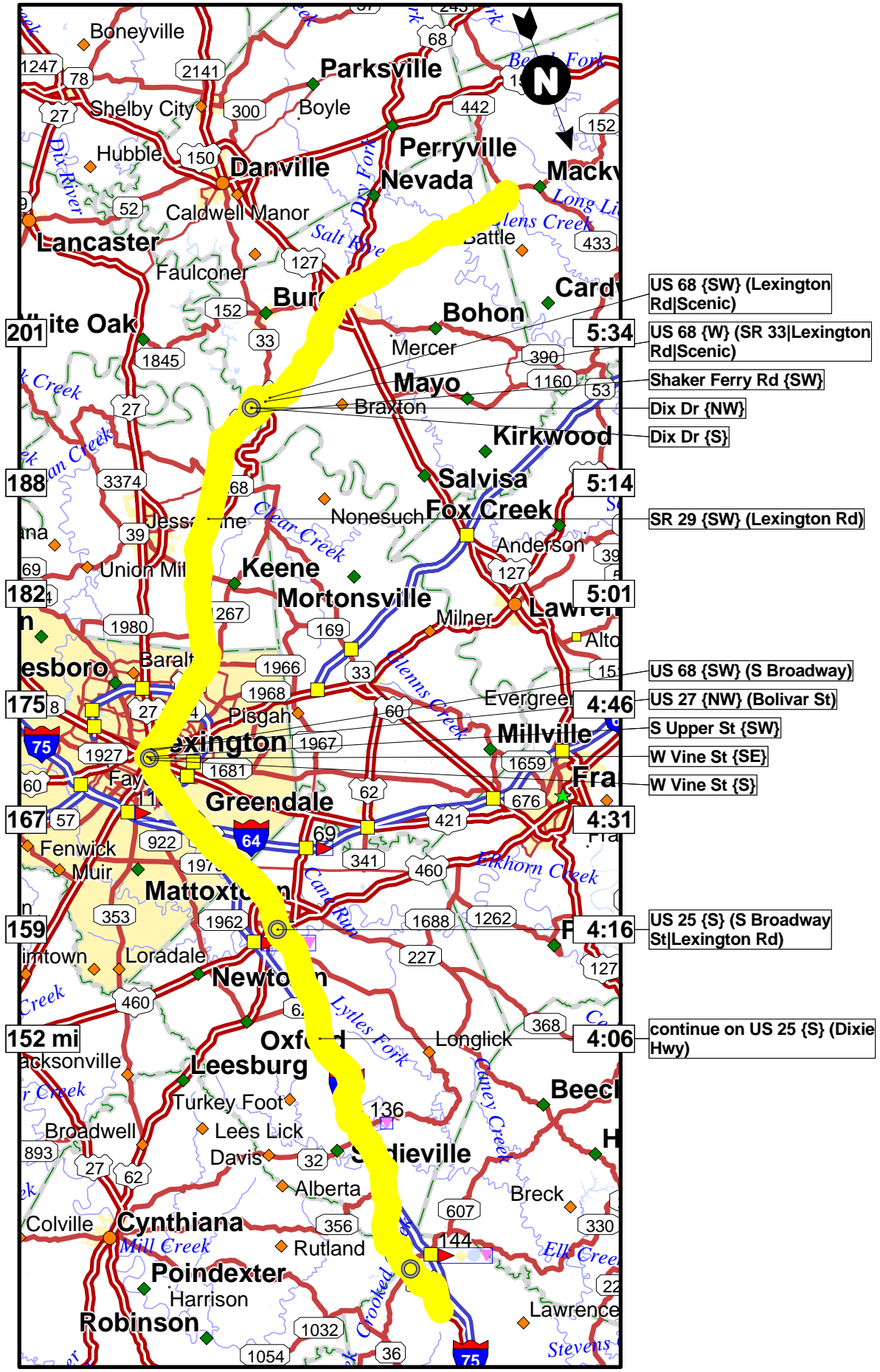


Shortest Route



- 4:06
  - 3:50
  - 3:39
  - 3:31
  - 3:23
  - 3:14
  - 3:03
  - 2:49
  - 2:27
  - 2:10
  - 1:58
- US 25 {S} (Dixie Hwy)
  - US 25 {S} (SR 16|N Main St)
  - SR 16|Walton Nicholson Rd {NW}
  - US 25 {SW} (US 42|US 127|Pike St|W Pike St)
  - W 12th St {SW}
  - Ramp {S}
  - US 25 {SW} (US 42|US 127|Pike St|W Pike St)
  - Pike St {SW} (W Pike St)
  - W Pike St {SW} (Pike St)
  - E Pike St {W}
  - SR 17 {S} (Court St)
  - SR 17 {S} (Court St)
  - Suspension Brg {S} (Roebling Suspension Brg)
  - Roebling Suspension Brg {SE}
  - W 2Nd St {E}
  - Race St {S}
  - W Liberty St {E}
  - Central Pkwy {S} (US 127)
  - Ramp {SE}
  - I-74 E {SE} (US 52)
  - Ramp {SE}
  - Beekman St {S}
  - continue on US 27 {S} (SR 129|Walnut St)

Shortest Route



Shortest Route





US 31 E {SW} (US 62|W Stephen Foster Ave|Scenic)

US 62 {SW} (US 150|E Stephen Foster Ave)

US 62 {W} (US 150|E Stephen Foster Ave)

US 150 {NW} (SR 152|W Main St)

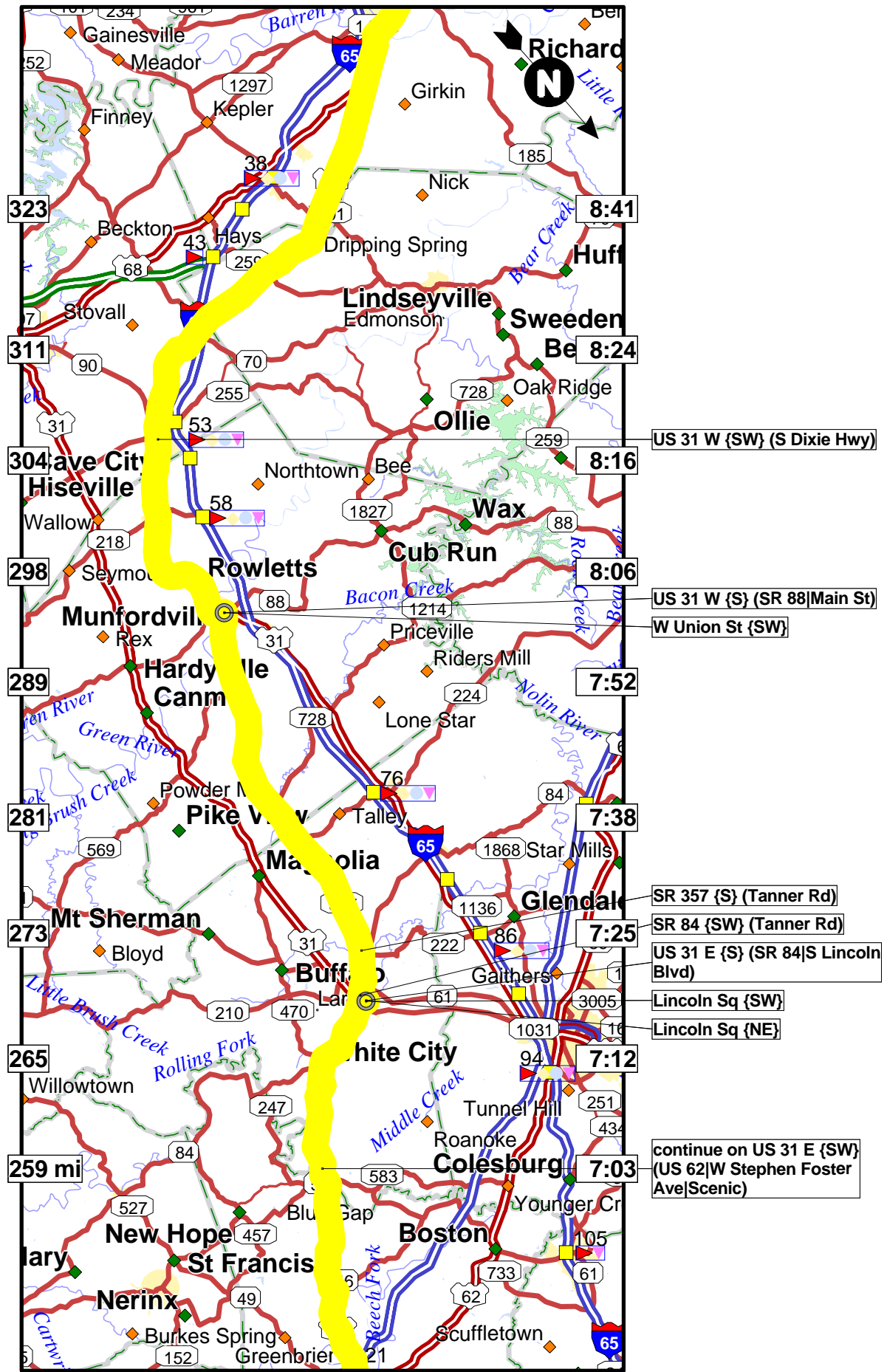
US 150 {NW} (SR 152|E Main St)

SR 152 {W} (Mooreland Ave)

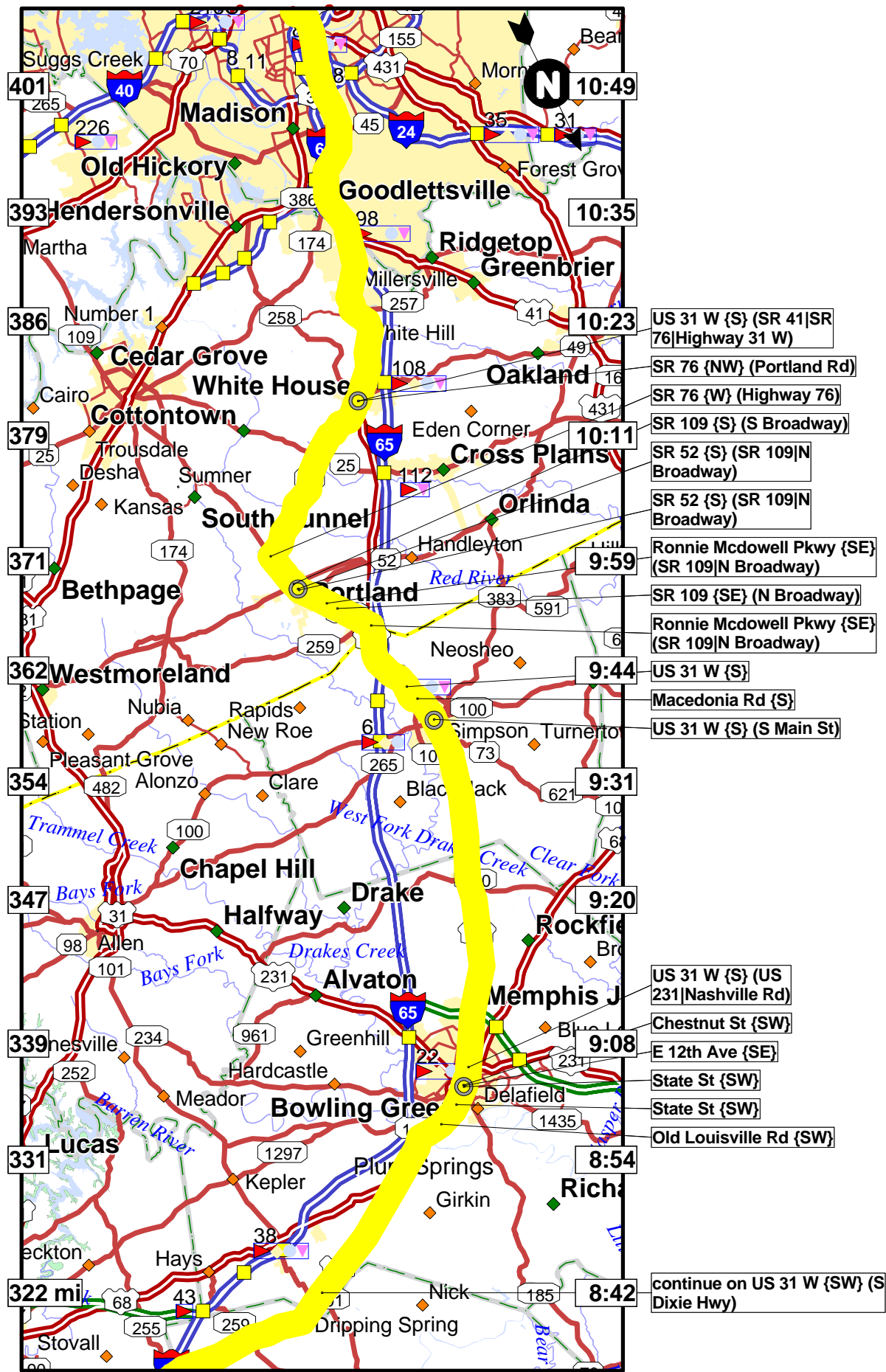
US 68 {SW} (SR 152|W Lexington St|Scenic)

continue on US 68 {SW} (Lexington Rd|Scenic)

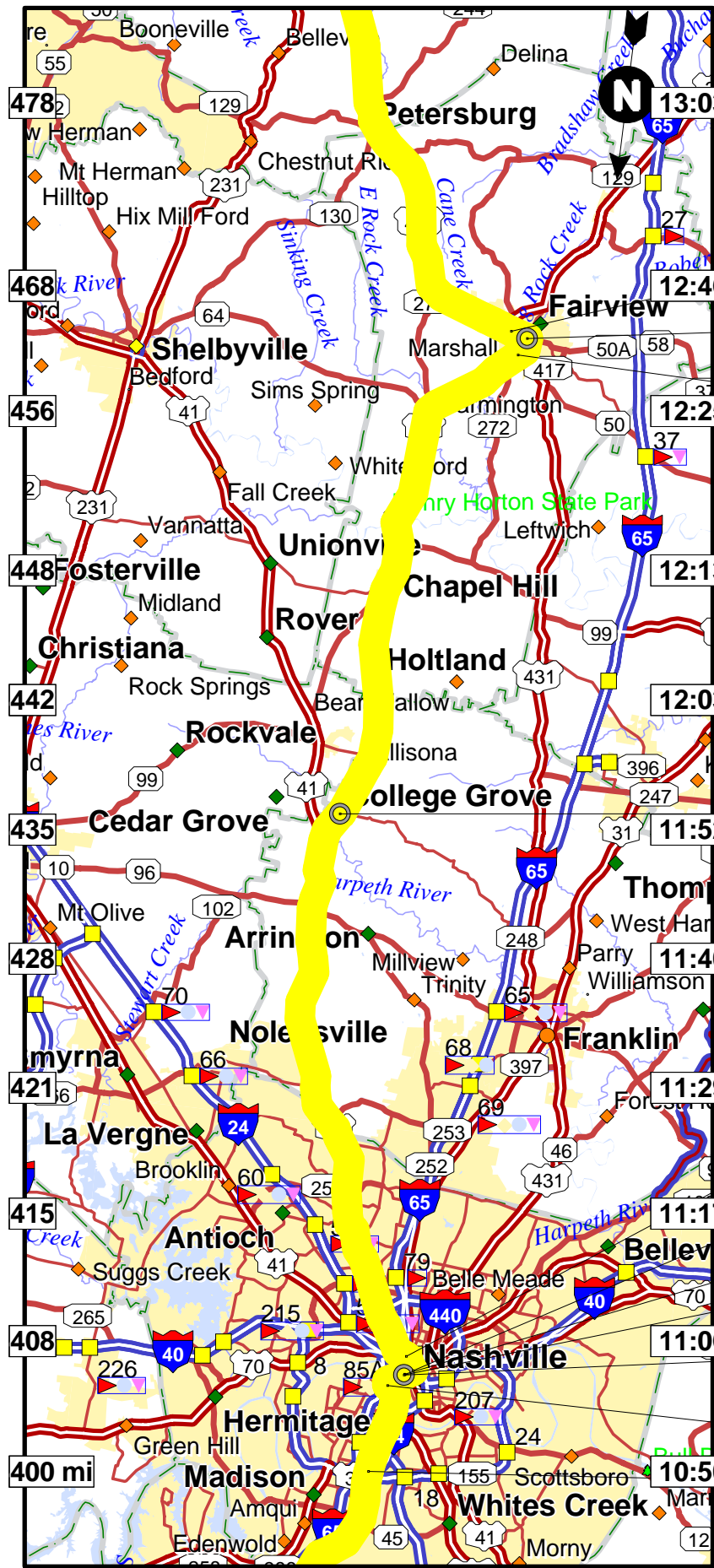
Shortest Route



Shortest Route



Shortest Route



US 431 {SE} (SR 50|E Commerce St)  
 US 431 Bus {E} (SR 50|E Commerce St)  
 US 431 Bus {S} (SR 50|SR 272|Verona Ave)

US 31 Alt {S} (SR 11|Horton Hwy)

US 31 Alt {S} (US 41|US 70 S|SR 1|SR 11|Lafayette St)

US 31 {SE} (US 41|US 431|SR 6|SR 11)

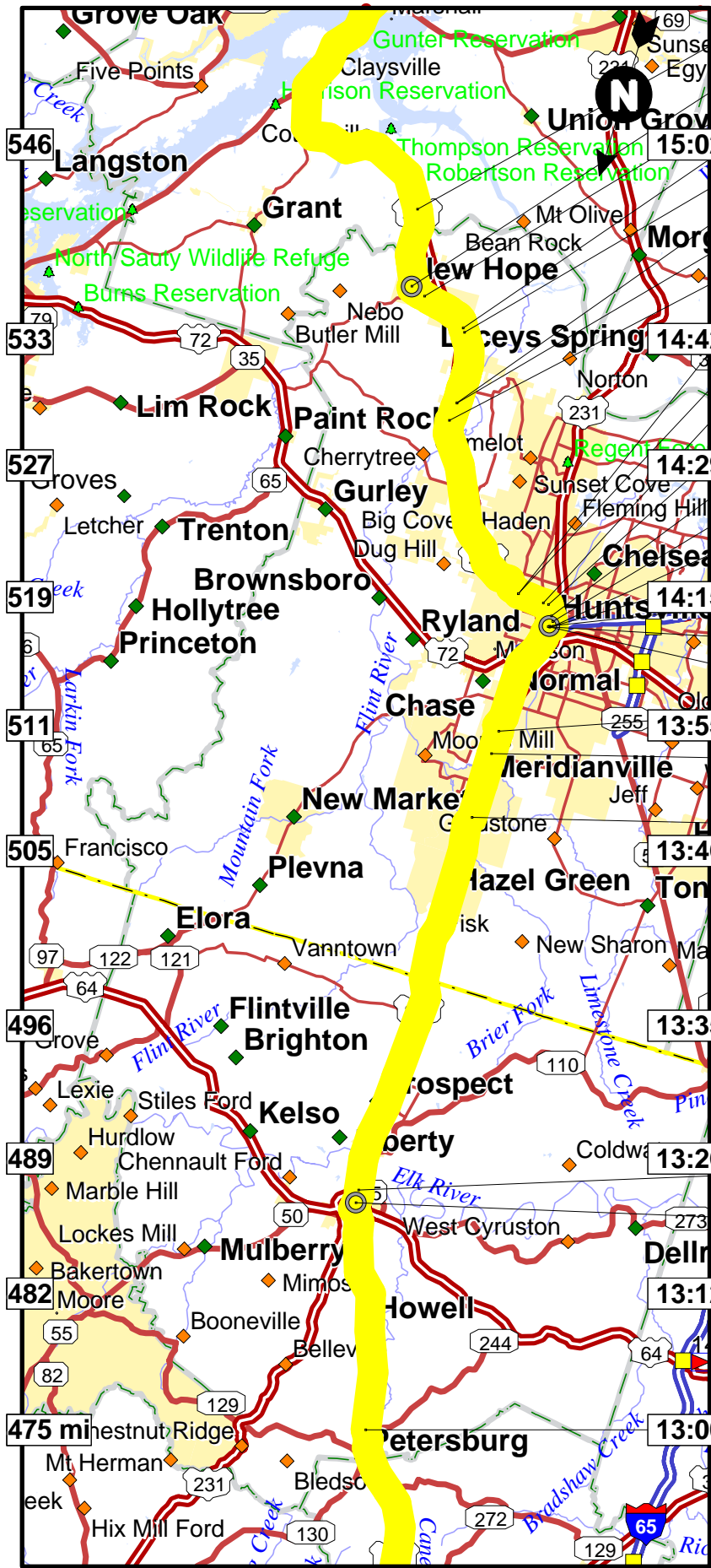
Charlotte Ave {SW}  
 3rd Ave N {SE}

US 31 {SW} (US 41|US 431|SR 6|SR 11|James Robertson Pkwy)

US 31 {S} (US 41|US 431|SR 11|Spring St)

continue on US 31 W {S} (SR 41|SR 76|Highway 31 W)

Shortest Route



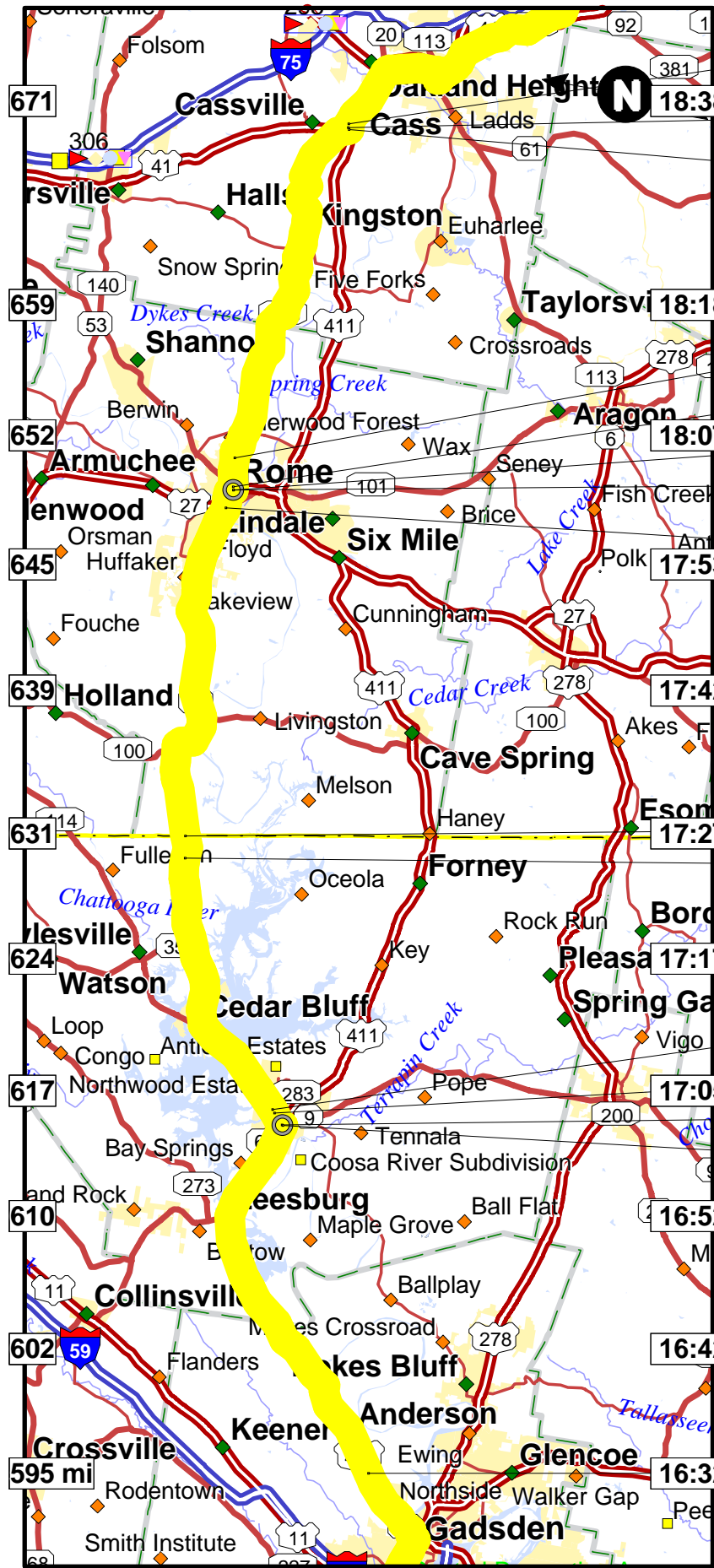
- US 431 {SE} (SR 1|Florida Short Rte|Florida Short)
- CR 77 {S} (Main Dr)
- CR 77 {E} (Main Dr)
- Old Highway 431 {SE}
- Old 431 Hwy {SE}
- Old Highway 431 {S}
- Trellis Post Ct {S}
- Old Highway 431 {S}
- US 431 {SE} (SR 1|Governors Dr SE)
- Connector Rd SE {SW}
- Big Cove Rd SE {E}
- US 431 {E} (SR 1|Governors Dr SW)
- Gallatin St SW {SE}
- Church St SW {SE}
- Church St NW {S}
- Monroe St NW {SW}
- Washington St Ne {NW}
- Washington St Ne {SE}
- Monroe St NW {W}
- Meridian St N {S}
- Memorial Pkwy NW {S} (US 231|US 431|SR 1)
- Huntsville Memorial Pkwy {S} (US 231|US 431|SR 1|Highway 231 431 N)
- 15:02
- 14:42
- 14:29
- 14:15
- 13:55
- 13:46
- 13:35
- 13:26
- 13:12
- 13:00
- continue on US 431 {SE} (SR 50|E Commerce St)

Shortest Route



- US 411 {NE} (SR 25|Ewing Ave|Albert Rains Blvd)
- SR 25 {NE} (N 3rd St)
- US 278 {SE} (US 431|SR 1|SR 74|W Meighan Blvd)
- US 278 {E} (US 431|SR 1|SR 74|W Meighan Blvd)
- US 278 {E} (US 431|SR 1|SR 74|5Th Ave Nw)
- US 278 {SE} (US 431|SR 1|SR 74|Florida Short Rte)
- 16:33
- 15:58
- 15:45
- 15:33
- 15:14
- US 431 {SE} (SR 1|SR 79|Gunter Ave)
- 15:00
- continue on US 431 {SE} (SR 1|Florida Short Rte|Florida Short)

Shortest Route



Joe Frank Harris Pkwy SE (SE) (US 41|US 411|SR 3|SR 20)

Ramp (E)  
US 411 (NE) (SR 20|Highway 411 NW)

SR 293 (E) (Kingston Rd NE)

Martin Luther King Jr Blvd NE (E)

SR 53 (E) (N Broad St NE)

SR 53 (E) (N Broad St NE)

US 27 (E) (SR 1|SR 20|Turner McCall Blvd|Turner McCall Blvd SW)

SR 20 (E) (Alabama Hwy NW)

SR 9 N (E) (SR 9)

SR 9 (NE) (SR 68|Cedar Bluff Rd)

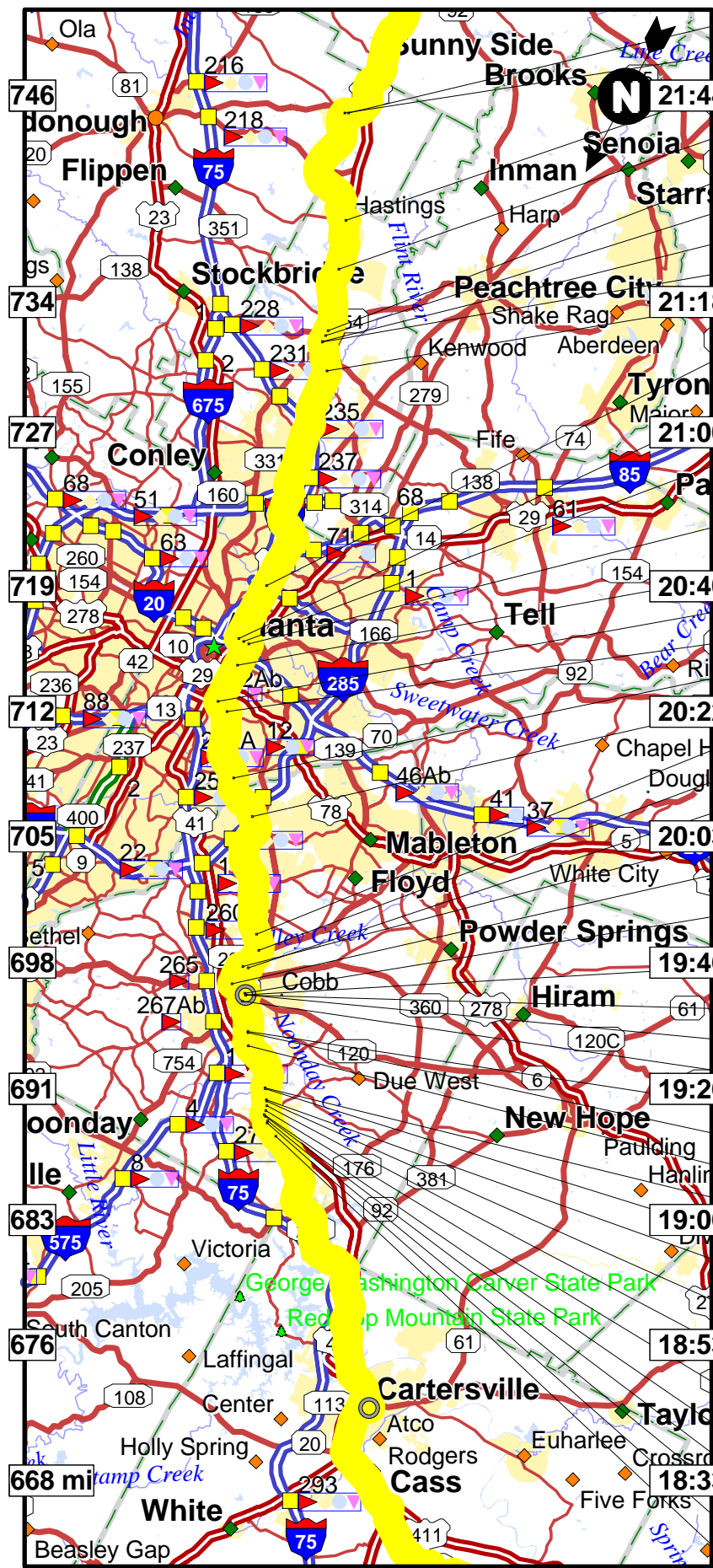
SR 68 (NE) (Cedar Bluff Rd)

Cedar Bluff Rd (N)

Cedar Bluff Rd (NE)

continue on US 411 (NE) (SR 25|Ewing Ave|Albert Rains Blvd)

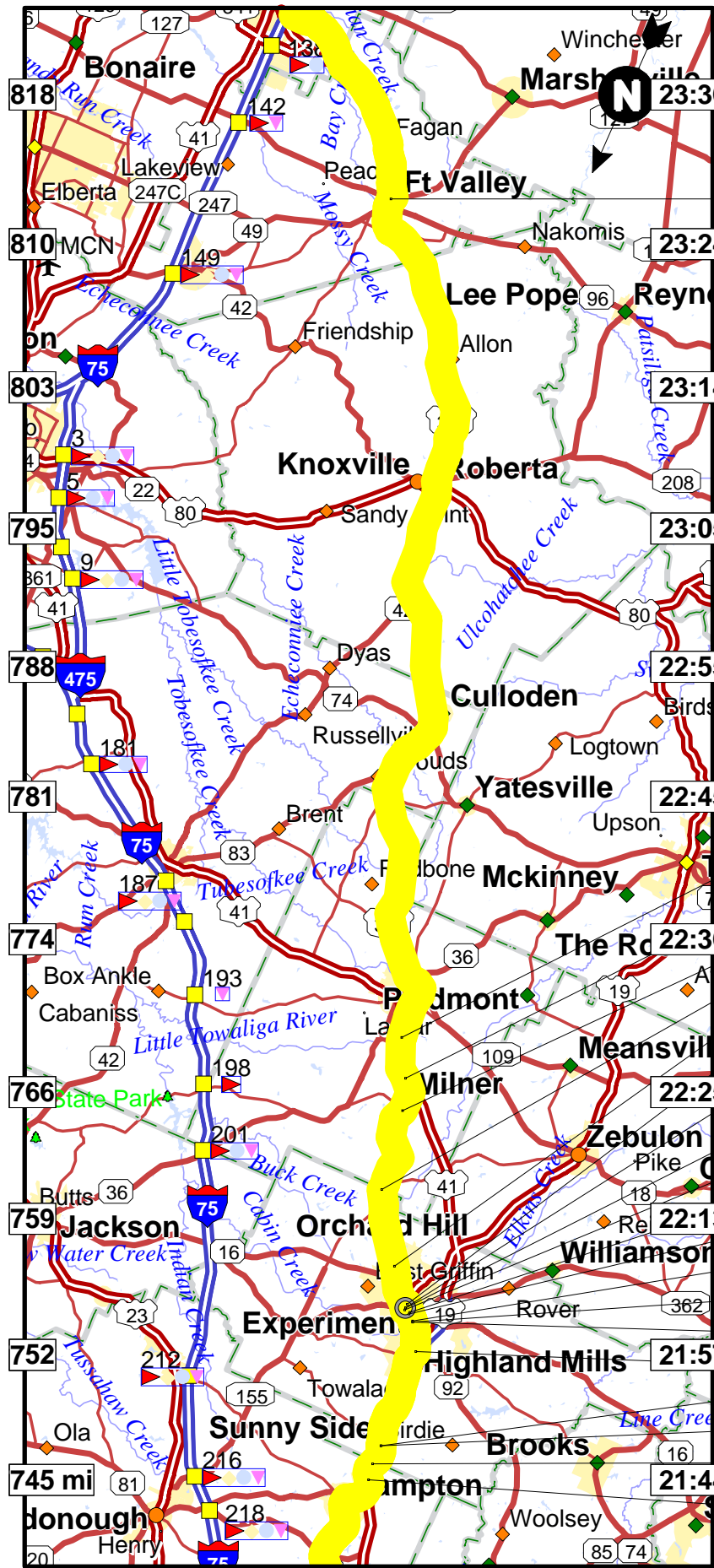
Shortest Route



- Old Griffin Rd {SW}
- SR 20 {SW} (Woodlawn Ave)
- SR 3 {SE} (McDonough Rd)
- US 19 {S} (US 41|SR 3|SR 7|SR 19|Tara Blvd)
- S Main St {S}
- N Main St {S}
- SR 138 {S} (N Main St)
- SR 54 {S} (N Main St)
- N Main St {SE}
- US 19 {S} (US 41|SR 3|Stewart Ave SW)
- Metropolitan Pkwy SW {S} (US 19|US 41|SR 3)
- Ralph David Abernathy Blvd SW {E} (Gordon St SW)
- SR 139 {E} (SR 154|Ralph David Abernathy Blvd SW|Gordon St SW)
- Ashby St SW {S}
- Ashby St NW {S}
- W Marietta St NW {SE}
- Marietta Blvd NW {SE}
- S Atlanta Rd SE {SE}
- Atlanta Rd SE {SE}
- Atlanta Rd SW {SE}
- SR 5 {S} (Atlanta Rd SW)
- SR 280 {W} (S Cobb Dr SE)
- S Fairground St SE {S}
- SR 120 {E} (Washington Ave NE)
- SR 5 {SE} (SR 120|S Park Sq NE)
- Depot St Ne {SE}
- Depot St Ne {NW}
- SR 5 {S} (Church St Ne)
- Kennesaw Ave Nw {SE}
- Kennesaw Ave {SE}
- Kennesaw Ave Nw {SE}
- Old 41 Hwy Nw {SE}
- S Main St Nw {SE}
- Old 41 Hwy Nw {SE}
- Old Highway 41 {SE} (S Main St|S Old US Hwy 41 St)
- Old 41 Hwy Nw {SE}
- Old Highway 41 {S} (S Main St)
- S Main St Nw {S}
- S Main St {SE}
- S Main St Nw {SE}
- N Main St Nw {S}
- N Main St {E}

Shortest Route





US 341 {SE} (SR 7|Oakland Heights Pkwy)

23:36

23:24

23:14

23:05

22:55

22:45

22:36

22:25

22:13

21:57

21:44

US 341 {S} (SR 7)

US 41 {SE} (SR 7|Highway 41 N)

Main St {S}

Old 41 Hwy {S}

Macon Rd {SE}

E College St {SE}

US 19 Bus {S} (US 41 Bus|SR 3|SR 155|S Hill St)

SR 155 {S} (S Hill St)

SR 155 {S} (S Hill St)

W Solomon St {E}

N 10Th St {S}

Experiment St {SE}

N 13Th St {SE}

Ray St {E}

Experiment St {SE}

SR 3 {S} (Old Atlanta Rd)

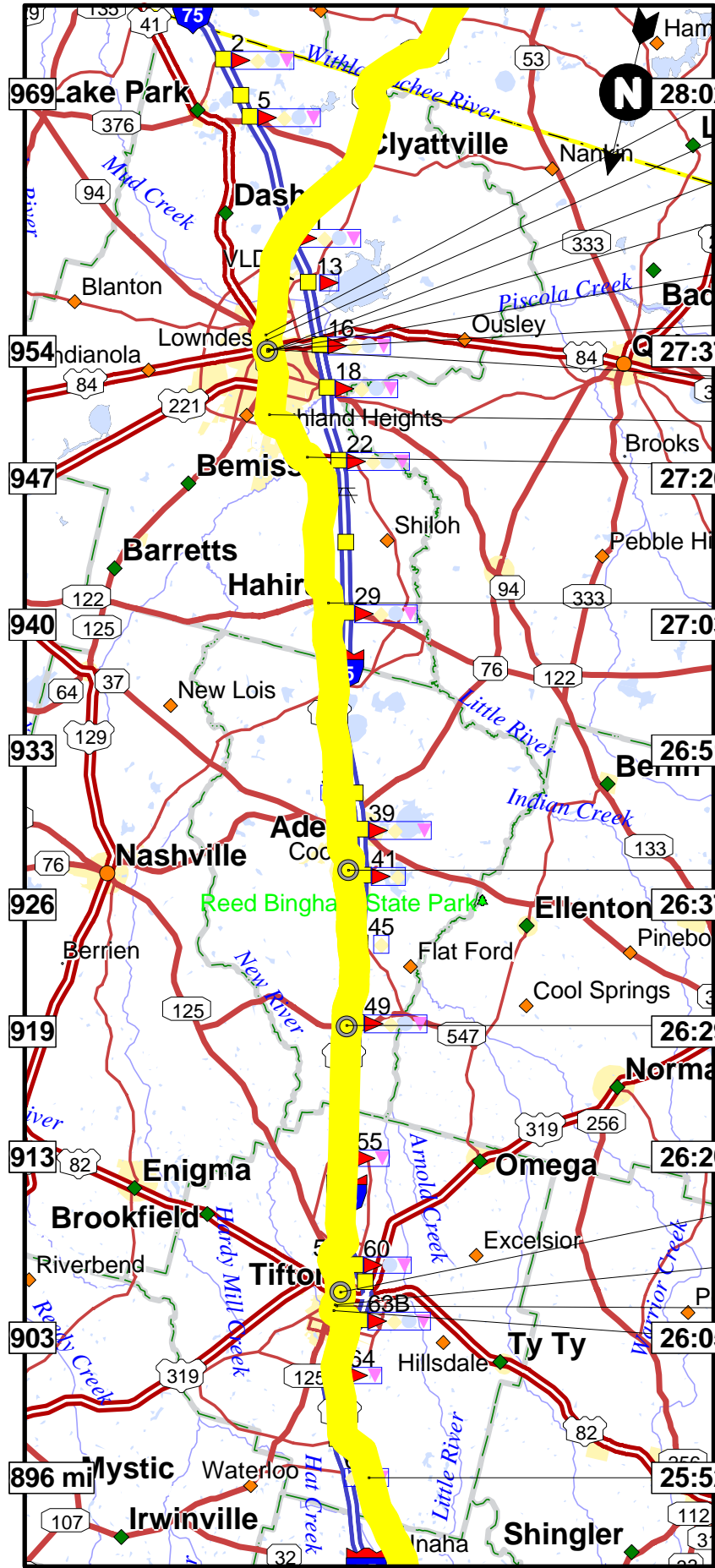
Teamon Rd {E}

SR 3 {S} (Highway 3 S)

continue on Old Griffin Rd {SW}

Shortest Route





- SR 31 {S} (Madison Hwy)
- US 41 {S} (SR 7|SR 31|SR 94|S Patterson St)
- SR 7 Alt {SE} (N Patterson St)
- US 84 {SW} (US 221|SR 38|E Central Ave)
- US 41 {NW} (US 221|SR 7|SR 31|N Ashley St)
- US 41 {N} (US 221|SR 7|SR 31|N Ashley St)
- US 84 {NE} (US 221|SR 38|SR 94|E Hill Ave)
- SR 7 Alt {S} (N Patterson St)
- US 41 {SE} (SR 7|N Valdosta Rd)
- Old US Highway 41 N {S}
- US 41 {S} (SR 7|S Goodman St)
- US 41 {S} (SR 7|S Robinson St)
- US 41 {S} (SR 7|SR 125|Main St S)
- US 41 {S} (SR 7|SR 125|Love Ave)
- 8th St E {SE}
- Central Ave N {S}
- continue on US 41 {S} (SR 7|S 7th St)

Shortest Route

