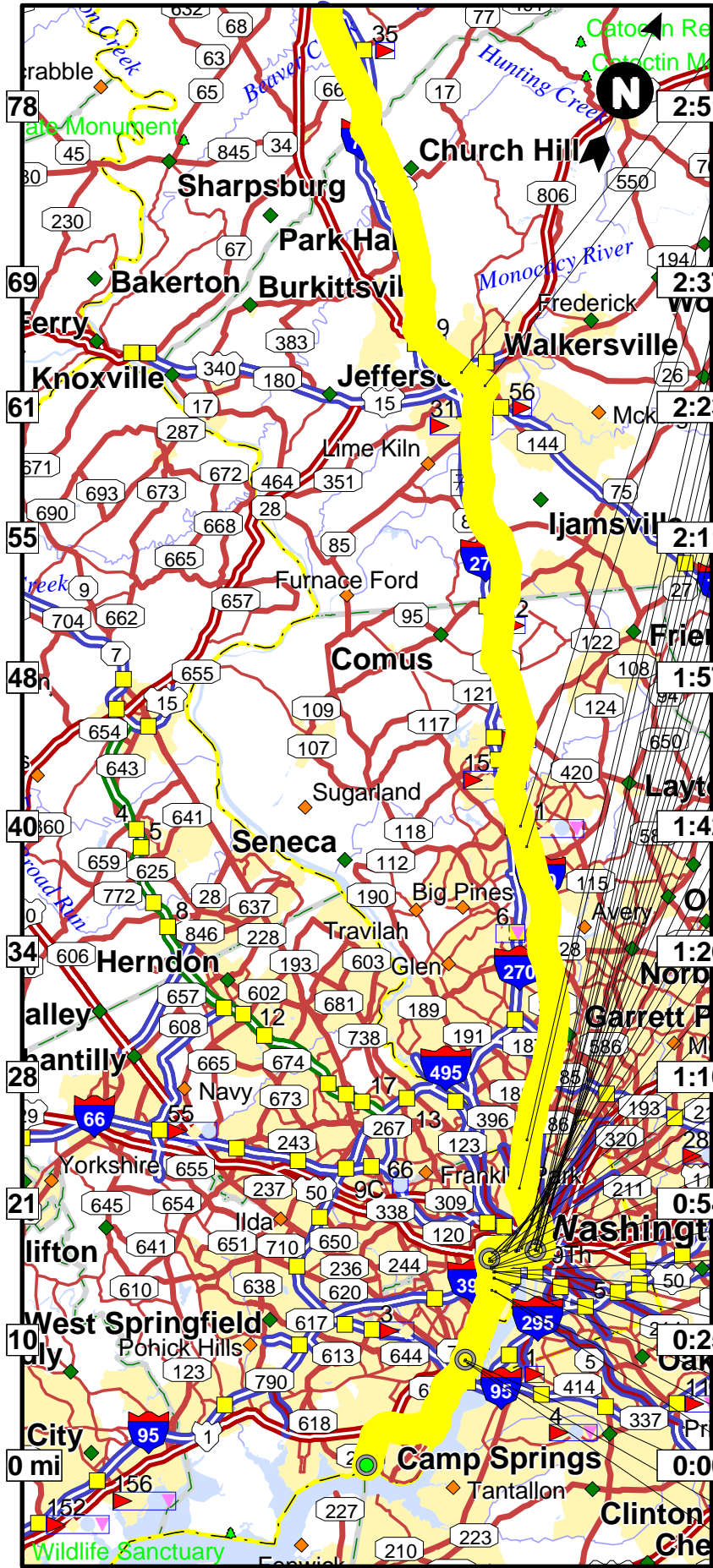


	Dist	Turn		Road	Near	Exit	Time	Total
		Start (N)	on	<START> - George Washington Memo			0:00	0.0
		SR 235 (Mount Vernon Hwy)						
in 2.0		Turn right (NE)	onto	US 1 (Richmond Hwy)			0:05	2.0
in 0.2		Bear left (NE)	onto	SR 626 (Sherwood Hall Ln)			0:05	2.2
in 2.0		Turn right (E)	onto	Morningside Ln			0:10	4.1
in 0.5		Go straight (SE)	onto	Geo Washington Memorial Pkwy (Ge			0:12	4.6
in 0.1		Bear right (N)	onto	George Washington Memorial Pkwy			0:12	4.7
in 3.0		Go straight (N)	onto	S Washington St (Scenic)			0:20	7.6
in 0.4		Go straight (N)	onto	George Washington Memorial Pkwy			0:21	7.9
in 0.8		Turn left (W)	onto	SR 7 (King St)			0:23	8.7
in 0.2		Turn right (N)	onto	US 1 (N Patrick St)			0:23	8.9
		<STOP> - Alexandria, VA (nr)					0:23	9.0
in 0.1		Go straight (N)	onto	US 1 (N Henry St)	Alexandria VA		0:23	9.0
in 3.7		Turn left (W)	onto	18th St S	Ronald Reagan Wash		0:32	12.7
in 0.2		Bear right (N)	onto	S Hayes St			0:33	12.9
in 0.8		Turn right (E)	onto	Army Navy Dr			0:34	13.6
in 0.1		Turn left (NW)	onto	Ramp to Washington Blvd			0:34	13.6
in 0.5		Go straight (NE)	onto	Washington Blvd			0:36	14.0
in 0.1		Turn right (S)	onto	Ramp to SR 244 (Columbia Pike)			0:36	14.1
in 0.2		Turn right (NW)	onto	SR 244 (Columbia Pike)			0:36	14.2
in 0.2		Turn right (N)	onto	Arlcem			0:37	14.4
in 0.1		Turn left (SW)	onto	Patton Dr			0:37	14.5
in 0.1		Turn right (N)	onto	Eisenhower Dr			0:37	14.6
in 0.3		Turn left (W)	onto	Bradley Dr			0:38	14.8
in 0.2		Turn right (N)	onto	Grant Dr			0:39	15.0
		<STOP> - Arlington National Ceme					0:39	15.0
in 0.1		Bear right (N)	onto	Grant Dr			0:39	15.0
in 0.5		Turn right (NE)	onto	Roosevelt Dr			0:41	15.4
in 0.3		Turn right (NE)	onto	Memorial Dr			0:41	15.7
in 0.3		Bear right (E)	onto	The Esplanade			0:42	15.9
in 0.2		Turn hard left (NE)	onto	Memorial Ave			0:43	16.1
in 0.2		Turn right (NE)	onto	Washington Blvd			0:43	16.3
in 0.1		Bear right (NE)	onto	Arlington Memorial Brg			0:43	16.3
in 0.5		Turn right (E)	onto	Washington Blvd			0:44	16.7
in 0.1		Bear right (NE)	onto	Traffic Circle			0:45	16.8
in 0.3		Turn right (NE)	onto	Henry Bacon Dr Nw			0:45	17.0
in 0.2		Turn right (E)	onto	US 50 (Constitution Ave Nw)			0:46	17.2
in 0.4		Turn left (N)	onto	18Th St Nw			0:46	17.5
in 0.3		Turn right (E)	onto	E St Nw			0:47	17.7
in 0.3		Bear right (E)	onto	S Executive Ave Nw			0:48	18.0
in 0.1		Bear left (SE)	onto	Ellipse Rd Nw			0:48	18.0
		<STOP> - Washington, DC (nr)					0:48	18.0
in 0.1		Bear left (E)	onto	Ellipse Rd NW	Washington DC		0:48	18.0
in 0.2		Turn right (E)	onto	E St NW	Washington DC		0:48	18.2
in 0.1		Turn left (N)	onto	15th St NW	Washington DC		0:49	18.2
in 0.3		Turn left (W)	onto	Pennsylvania Ave NW	Washington DC		0:49	18.4
in 0.4		Turn right (N)	onto	17th St NW	Washington DC		0:50	18.7
in 0.3		Bear left (NW)	onto	Connecticut Ave NW	Washington DC		0:51	19.0
in 0.5		Turn right (NW)	onto	Dupont Cir NW	Washington DC		0:52	19.5
in 0.2		Turn right (NW)	onto	Massachusetts Ave NW	Washington DC		0:52	19.6
in 0.5		Bear left (NW)	onto	Ramp to Massachusetts Ave NW			0:53	20.0
in 0.1		Bear right (NW)	onto	Massachusetts Ave NW			0:53	20.1
in 1.7		Turn right (N)	onto	Wisconsin Ave NW			0:57	21.7
in 2.4		Go straight (NW)	onto	SR 355 (Wisconsin Ave)	State Border		1:03	24.1
in 14.5		Go straight (NW)	onto	SR 124 (SR 355 N Frederick Ave)	Gaithersburg MD		1:40	38.5
in 1.1		Go straight (NW)	onto	SR 355 (N Frederick Ave)	Gaithersburg MD		1:43	39.6
in 2.2		Turn left (W)	onto	SR 144 (W Patrick St)	Frederick MD		2:25	61.7
in 1.4		Go straight (NW)	onto	US 40 (W Patrick St)			2:29	63.1
		<STOP> - Hagerstown, MD					3:05	86.2
in 23		Bear left (SE)	onto	US 40 (E Washington St)			3:05	86.2
in 0.1		Turn left (NE)	onto	SR 64 (N Cannon Ave)	Hagerstown MD		3:05	86.2
in 0.2		Turn left (W)	onto	US 40 (E Franklin St)	Hagerstown MD		3:05	86.3
in 19.0		Go straight (NW)	onto	Ramp to I-70 (I-70 W US 40 Sceni			3:34	105.3
in 0.1		Go straight (NW)	onto	I-70 (I-70 W US 40 Scenic)			3:34	105.4
in 0.1		Bear right (NW)	onto	I-70 W (US 40 Scenic)			3:34	105.5

	Dist	Turn		Road	Near	Exit	Time	Total
	in 6.0	Go straight (W)	onto	Ramp to SR 144 (E Main St)	Potomac Airpark Ar	3	3:40	111.4
	in 0.3	Bear right (W)	onto	SR 144 (E Main St)	Potomac Airpark Ar		3:41	111.7
	in 5.8	Bear right (W)	onto	Western Pike			3:52	117.4
	in 1.1	Bear left (E)	onto	SR 144 (National Pike Scenic)			3:54	118.4
	in 0.5	Turn left (N)	onto	Access Rd (Scenic)			3:55	118.9
	in 0.2	Turn left (W)	onto	I-68 W (National Fwy US 40)			3:55	119.0
	in 5.0	Bear right (W)	onto	Ramp to US 40 Alt		72	4:00	123.9
	in 0.2	Turn left (W)	onto	US 40 Alt			4:00	124.1
	in 8.9	Bear right (W)	onto	Ramp to I-68 W (National Fwy US			4:12	132.9
	in 0.1	Go straight (W)	onto	I-68 W (National Fwy US 40 Sceni			4:12	133.0
	in 15.1	Bear right (NW)	onto	Ramp to Baltimore Pike NE		47	4:27	148.1
	in 0.3	Turn right (NE)	onto	Baltimore Pike NE			4:27	148.4
	in 0.1	Go straight (W)	onto	Ali Ghan Rd Ne			4:28	148.4
	in 0.7	Turn right (NW)	onto	Naves Crossroads Ne (Naves Cross			4:29	149.1
	in 0.1	Go straight (NW)	onto	Naves Cross Rd Ne (Naves Crossro			4:29	149.2
	in 0.1	Go straight (NW)	onto	US 220 (Naves Cross Rd Ne Naves			4:29	149.2
	in 0.1	Turn left (SW)	onto	I-68 W (National Fwy US 40 US 22			4:29	149.2
	in 1.7	Bear right (SW)	onto	Ramp to Baltimore Ave			4:31	150.8
	in 0.2	Turn right (W)	onto	Baltimore Ave			4:31	151.0
	in 0.7	Turn right (NW)	onto	Henderson Ave			4:32	151.6
	in 0.1	Turn right (NW)	onto	US 40 Alt (Henderson Ave)			4:32	151.6
	in 0.4	Bear left (W)	onto	<STOP> - Cumberland, MD (nr)			4:33	152.0
	in 0.4	Bear left (W)	onto	US 40 Alt (Henderson Ave)			4:33	152.0
	in 11.4	Go straight (W)	onto	<STOP> - Frostburg, MD (nr)			4:55	163.4
	in 11.4	Go straight (W)	onto	US 40 Alt (W Main St)	Frostburg MD		4:55	163.4
	in 19.4	Turn right (NW)	onto	US 40 (National Pike)			5:29	182.7
	in 98	Go straight (S)	onto	Market St			7:58	280.9
	in 0.2	Turn right (W)	onto	SR 251 (10Th St)			7:58	281.0
	in 0.4	Go straight (W)	onto	Virginia St			7:59	281.3
	in 0.3	Turn right (N)	onto	S Huron St			7:59	281.6
	in 0.3	Turn left (W)	onto	US 40 (Zane St)			8:00	281.8
	in 1.1	Turn right (S)	onto	Marion St	Bridgeport OH		8:03	282.9
	in 0.1	Turn right (W)	onto	Ramp to I-70 W (Scenic)	Bridgeport OH		8:03	282.9
	in 0.1	Go straight (W)	onto	I-70 W (Scenic)	Bridgeport OH		8:03	282.9
	in 9.8	Bear right (NW)	onto	Ramp to US 40 (National Rd W)		215	8:13	292.7
	in 0.2	Turn left (W)	onto	US 40 (National Rd W)			8:14	292.9
	in 3.5	Turn left (W)	onto	US 40B (CR 40B Lloydsville Rd LI			8:18	296.3
	in 0.5	Go straight (W)	onto	<STOP> - Lloydsville, OH			8:19	296.8
	in 0.2	Go straight (W)	onto	US 40B (CR 40B Lloydsville Rd LI			8:19	296.8
	in 0.2	Go straight (W)	onto	CR 40B (Lloydsville Rd Lloydsvil			8:20	296.9
	in 0.2	Bear left (W)	onto	US 40 (National Rd)			8:20	297.1
	in 3.2	Turn right (W)	onto	Main St			8:24	300.3
	in 0.8	Turn left (SE)	onto	W Cross St			8:26	301.1
	in 0.3	Turn right (W)	onto	US 40 (National Rd)			8:26	301.3
	in 2.6	Bear left (SW)	onto	Ramp to I-70 W (Scenic)			8:30	303.8
	in 0.2	Bear right (W)	onto	I-70 W (Scenic)			8:30	304.0
	in 28	Go straight (W)	onto	Ramp to SR 723		176	9:00	332.0
	in 0.3	Turn right (N)	onto	SR 723			9:00	332.2
	in 0.3	Turn left (W)	onto	US 22 (US 40 Glenn Hwy)			9:01	332.5
	in 21	Turn right (W)	onto	US 40 (Main St)	Zanesville OH		9:31	353.7
	in 0.7	Go straight (W)	onto	<STOP> - Zanesville, OH (nr)			9:33	354.4
	in 0.7	Go straight (W)	onto	US 40 (W Main St)	Zanesville OH		9:33	354.4
	in 2.1	Turn left (W)	onto	Ramp to I-70 W			9:36	356.4
	in 0.4	Bear left (W)	onto	I-70 W			9:37	356.7
	in 9.0	Bear right (W)	onto	Ramp to CR 30 (Mount Perry Rd)	Gratiot OH	142	9:45	365.7
	in 0.2	Turn right (N)	onto	CR 30 (Mount Perry Rd)	Gratiot OH		9:46	365.9
	in 0.1	Turn left (W)	onto	US 40 (W Pike West Pike)	Gratiot OH		9:46	365.9
	in 37	Turn right (N)	onto	S James Rd			10:49	402.9
	in 0.4	Turn left (W)	onto	Fair Ave			10:50	403.2
	in 1.3	Turn right (N)	onto	US 40 (S Drexel Ave)	Bexley OH		10:53	404.4
	in 0.3	Turn right (W)	onto	Dale Ave			10:54	404.7
	in 0.4	Turn left (S)	onto	Preston Rd			10:55	405.0
	in 0.2	Turn right (W)	onto	Fair Ave			10:56	405.2
	in 0.2	Bear right (W)	onto	Franklin Park S			10:56	405.3

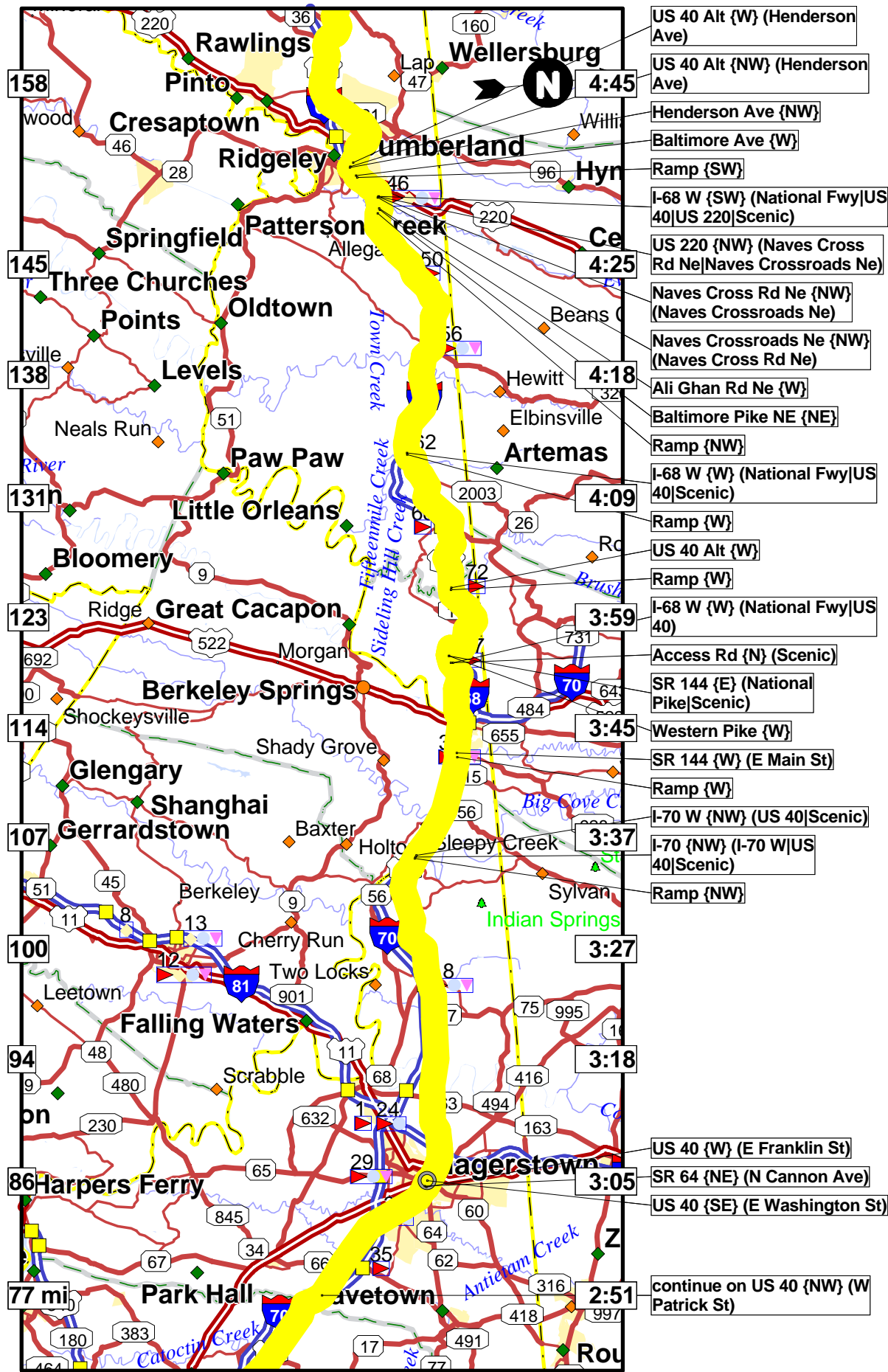
	Dist	Turn		Road	Near	Exit	Time	Total
	in 0.1	Bear left (W)	onto	Franklin Park			10:56	405.3
	in 0.1	Go straight (W)	onto	Franklin Park S			10:57	405.4
	in 0.7	Go straight (W)	onto	Fair Ave			10:58	406.0
	in 0.5	Turn left (S)	onto	S Champion Ave			11:00	406.5
	in 0.1	Turn right (W)	onto	Oak St			11:00	406.6
	in 0.7	Turn right (N)	onto	Parsons Ave			11:02	407.3
	in 0.1	Turn left (W)	onto	US 40 (US 62 E Broad St)			11:02	407.4
				<STOP> - Columbus, OH (nr)			11:04	408.4
	in 1.1	Turn right (W)	onto	US 40 (W Broad St)	Columbus OH		11:04	408.4
	in 14.0	Bear right (SW)	onto	S Walnut St			11:32	422.3
	in 0.1	Turn hard right (W)	onto	US 40 (SR 142 W Main St)			11:32	422.3
	in 2.1	Bear right (NW)	onto	SR 29 (Urbana west Jefferson Rd)			11:37	424.3
				<STOP> - Mechanicsburg, OH			12:01	440.4
	in 16.1	Bear left (W)	onto	SR 29 (SR 559 N Main St)			12:01	440.4
				<STOP> - Mutual, OH (nr)			12:07	444.8
	in 4.4	Bear right (NW)	onto	SR 29 (Main St)			12:07	444.8
	in 5.6	Bear left (W)	onto	US 36 (SR 29 Scioto St)			12:15	450.3
				<STOP> - Urban, OH (nr)			12:18	451.6
	in 1.3	Go straight (W)	onto	US 36 (SR 29 Miami St)	Urbana OH		12:18	451.6
				<STOP> - St Paris, OH (nr)			12:34	462.9
	in 11.3	Go straight (W)	onto	US 36 (Main St)	St Paris OH		12:34	462.9
				<STOP> - Piqua, OH (nr)			12:55	478.1
	in 15.3	Go straight (W)	onto	US 36 (W Water St)			12:55	478.1
	in 0.4	Go straight (W)	onto	W Water St			12:55	478.4
	in 0.3	Turn right (NW)	onto	Jackson St			12:56	478.7
	in 0.1	Turn left (W)	onto	W High St			12:57	478.8
	in 1.2	Go straight (W)	onto	CR 29 (Piqua Clayton Rd)			13:01	479.9
	in 0.2	Turn left (S)	onto	Robert M Davis Pkwy			13:01	480.1
	in 0.7	Turn right (W)	onto	US 36 (W US 36)			13:02	480.8
				<STOP> - Covington, OH (nr)			13:10	485.0
	in 4.3	Bear left (W)	onto	US 36 (E Broadway St)			13:10	485.0
				<STOP> - Bradford, OH (nr)			13:17	490.2
	in 5.2	Go straight (W)	onto	US 36 (SR 36)			13:17	490.2
	in 10.8	Turn right (NW)	onto	SR 49 (SR 121 SR 571 S Broadway	Greenville OH		13:37	500.9
				<FINISH> - Woodington, OH			13:51	507.2

Total Distance: 507 mi, Total Time: 13:51

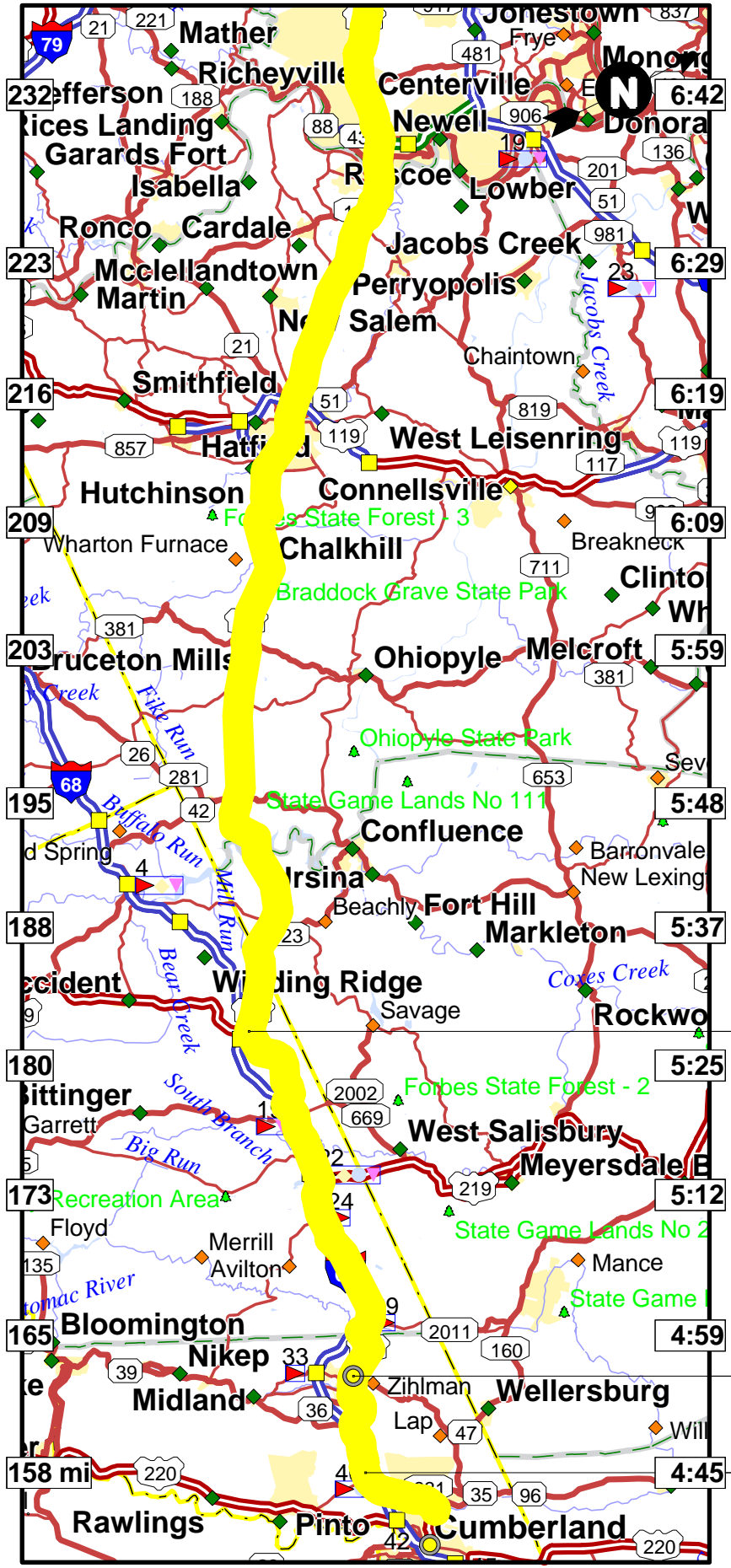


- US 40 {NW} (W Patrick St)
- SR 144 {W} (W Patrick St)
- SR 355 {NW} (N Frederick Ave)
- SR 124 {NW} (SR 355|N Frederick Ave)
- SR 355 {NW} (Wisconsin Ave)
- Wisconsin Ave NW {N}
- Massachusetts Ave NW {NW}
- Ramp {NW}
- Massachusetts Ave NW {NW}
- Dupont Cir NW {NW}
- Connecticut Ave NW {NW}
- 17th St NW {N}
- Pennsylvania Ave NW {W}
- 15th St NW {N}
- E St NW {E}
- Ellipse Rd NW {E}
- Ellipse Rd Nw {SE}
- S Executive Ave Nw {E}
- E St Nw {E}
- 18Th St Nw {N}
- US 50 {E} (Constitution Ave Nw)
- Henry Bacon Dr Nw {NE}
- Traffic Circle {NE}
- Washington Blvd {E}
- Arlington Memorial Brg {NE}
- Washington Blvd {NE}
- Memorial Ave {NE}
- The Esplanade {E}
- Memorial Dr {NE}
- Roosevelt Dr {NE}
- Grant Dr {N}
- Grant Dr {N}
- Bradley Dr {W}
- Eisenhower Dr {N}
- Patton Dr {SW}
- Arlcem {N}
- SR 244 {NW} (Columbia Pike)
- Ramp {S}
- Washington Blvd {NE}
- Ramp {NW}
- Army Navy Dr {E}
- S Hayes St {N}
- 18th St S {W}
- US 1 {N} (N Henry St)
- US 1 {N} (N Patrick St)
- SR 7 {W} (King St)

Shortest Route



Shortest Route

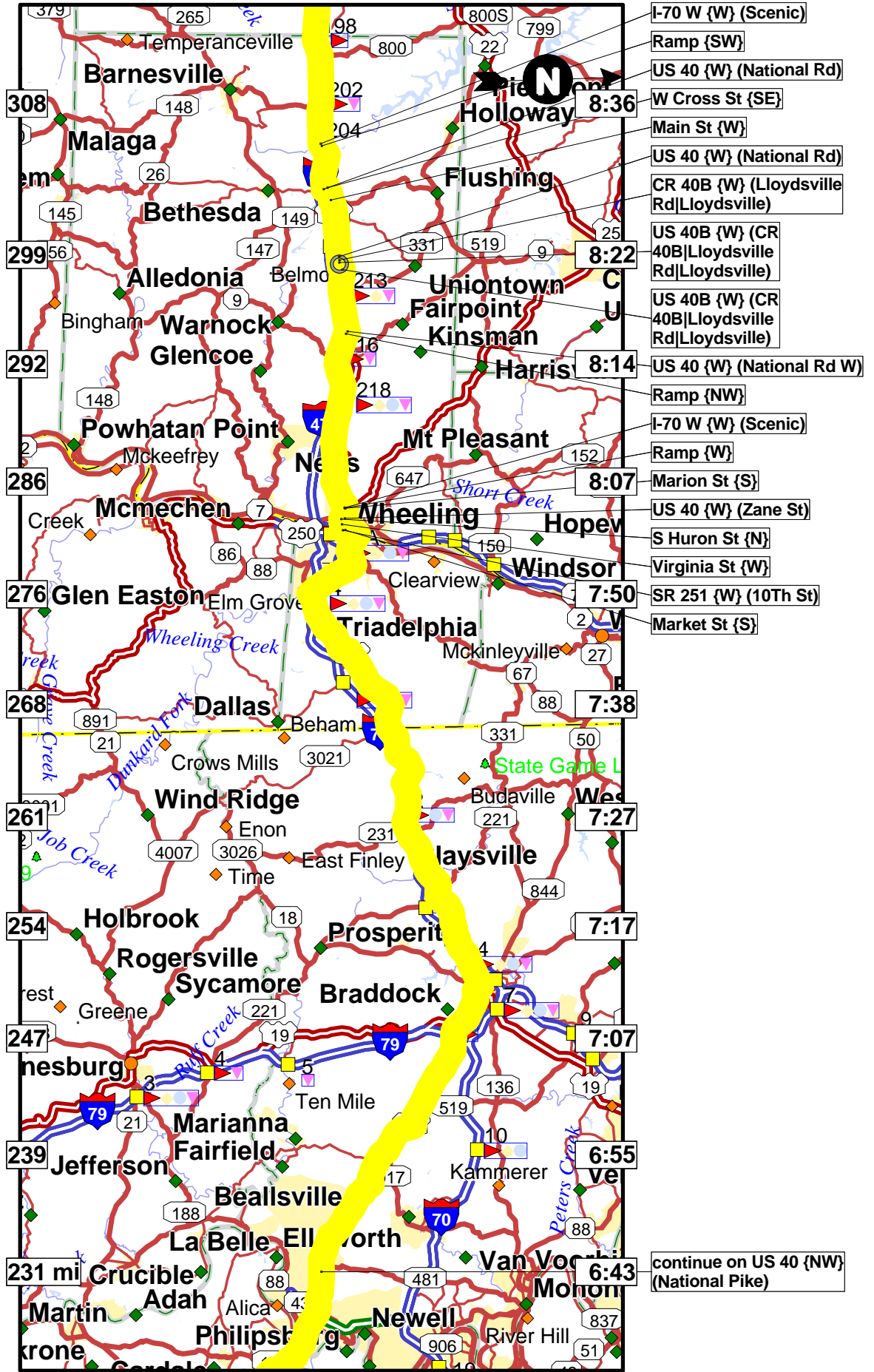


US 40 {NW} (National Pike)

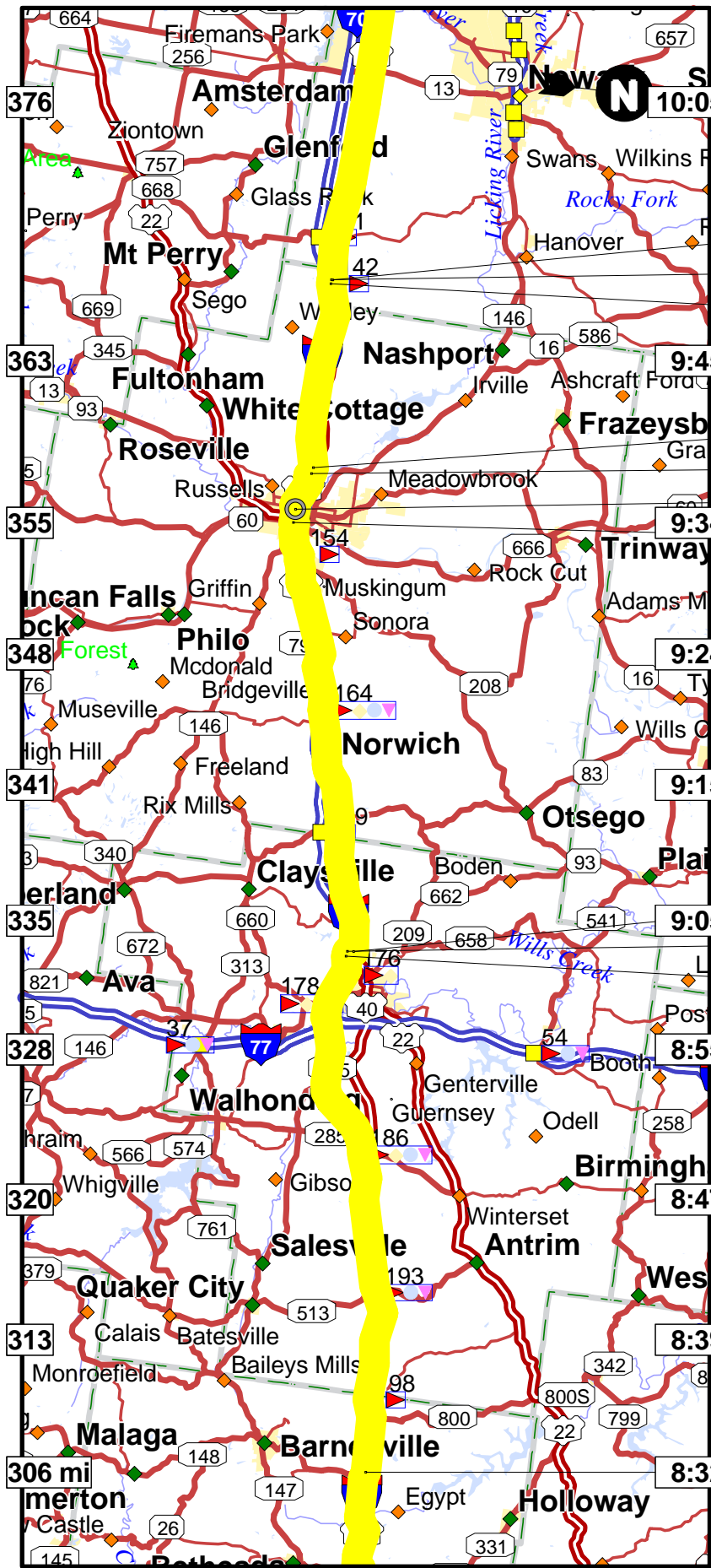
US 40 Alt {W} (W Main St)

continue on US 40 Alt {W} (Henderson Ave)

Shortest Route



Shortest Route



US 40 {W} (W Pike|West Pike)
 CR 30 {N} (Mount Perry Rd)
 Ramp {W}

I-70 W {W}
 Ramp {W}
 US 40 {W} (W Main St)
 US 40 {W} (Main St)

9:24

9:15

US 22 {W} (US 40|Glenn Hwy)
 SR 723 {N}
 Ramp {W}

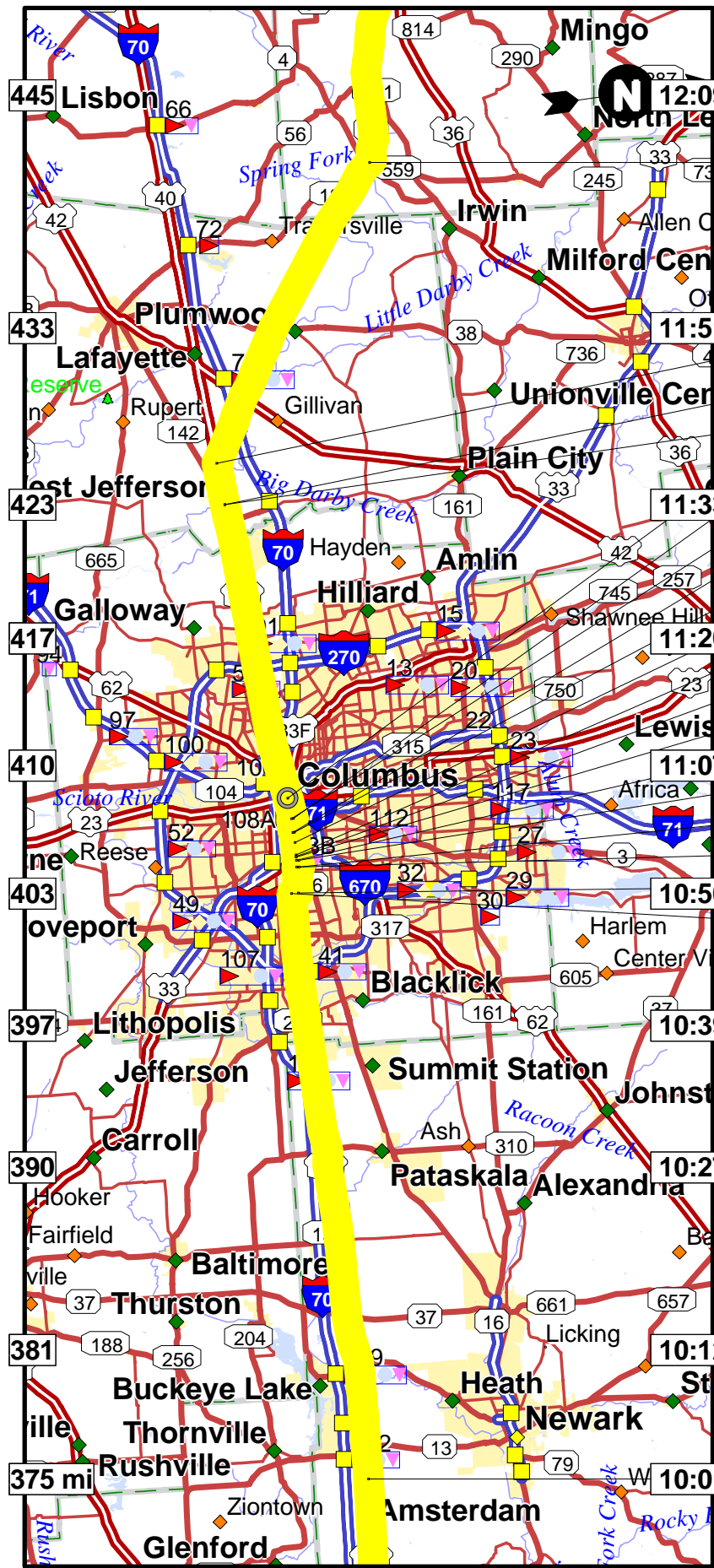
8:55

8:47

8:39

continue on I-70 W {W}
 (Scenic)

Shortest Route



SR 29 {W} (SR 559|N Main St)

SR 29 {NW} (Urbana west Jefferson Rd)

US 40 {W} (SR 142|W Main St)

S Walnut St {SW}

US 40 {W} (W Broad St)

US 40 {W} (US 62|E Broad St)

Parsons Ave {N}

Oak St {W}

S Champion Ave {S}

Fair Ave {W}

Franklin Park S {W}

Franklin Park {W}

Franklin Park S {W}

Fair Ave {W}

Preston Rd {S}

Dale Ave {W}

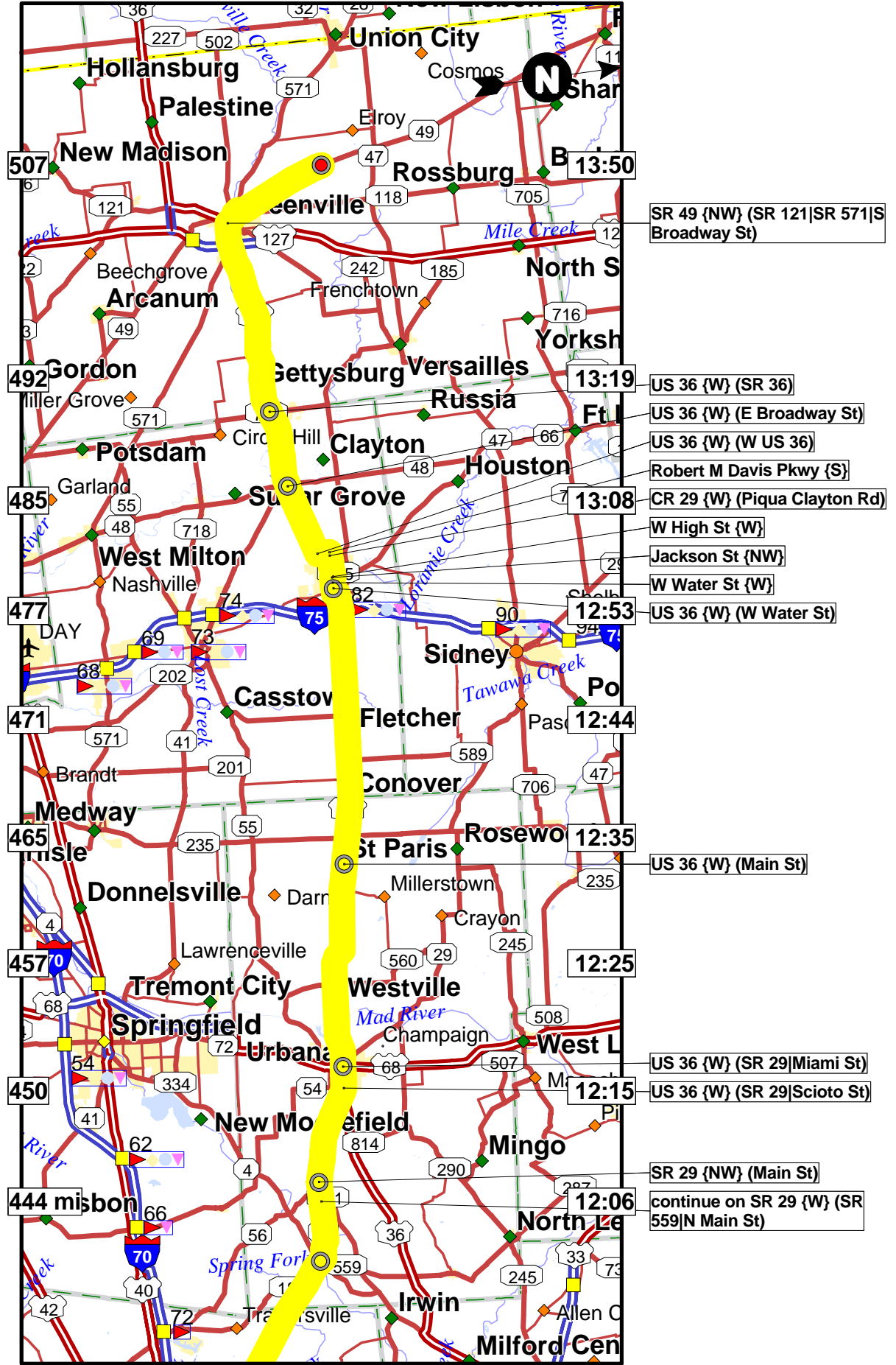
US 40 {N} (S Drexel Ave)

Fair Ave {W}

S James Rd {N}

continue on US 40 {W} (W Pike|West Pike)

Shortest Route



Shortest Route