


























City Navigator North America NT 2024.1














Use of the Map Data is subject to certain restrictions and/or requirements imposed by third party suppliers and/or governmental or regulatory authorities as further set forth at <https://legal.here.com/terms/general-content-supplier/terms-and-notice/>
 © 2022 HERE. All rights reserved...
 © Garmin Ltd. or its subsidiaries 2022.














T2Tampa3

GARMIN.














-
- 1. **Oh-49 and Hillgrove-Woodington Rd**
 -  2. **Get on Oh-49 and drive south**
 -  3. **Turn left onto W Harmon Dr** 6 min
5.01 mi 5.0 mi
 -  4. **Turn right onto N Broadway** 1 min
0.25 mi 5.3 mi
 -  5. **Enter roundabout Public Sq** 2 min
0.71 mi 6.0 mi
 -  6. **Take the 2nd right onto S Broadway** 12 s
212 ft 6.0 mi
 -  7. **225 Washington Ave** 1 min
0.32 mi 6.3 mi
 -  8. **Get on Washington Ave and drive south** 6.3 mi
 -  9. **Turn right onto Pine St** 1 min
0.33 mi 6.7 mi
 -  10. **Turn right onto W Cherry St** 28 min
20.45 mi 27.1 mi
 -  11. **Continue towards Richmond** 8 min
5.09 mi 32.2 mi
 -  12. **Turn right onto N A St** 3 min
0.99 mi 33.2 mi
 -  13. **Turn right onto S A St** 2 min
0.79 mi 34.0 mi
-











	14. 504 Us40 12.74 mi	20 min 46.7 mi
	15. Get on Main St and drive west 0 ft	46.7 mi
	16. Continue on US-40 0.98 mi	2 min 47.7 mi
	17. Cambridge City 0.85 mi	2 min 48.5 mi
	18. Get on W Main St and drive west 8 ft	48.5 mi
	19. Turn right onto East St 14.19 mi	22 min 62.7 mi
	20. Dunreith 539 ft	1 min 62.8 mi
	21. Get on East St and drive south 63 ft	62.9 mi
	22. Turn right onto Cherry St 84 ft	2 s 62.9 mi
	23. Turn left onto S County Road 325 W 0.57 mi	2 min 63.4 mi
	24. Keep right onto In-3 S towards Greensburg 14.01 mi	20 min 77.4 mi
	25. Turn left onto N Broadway St 18.00 mi	21 min 95.4 mi
	26. Turn right onto W Main St 1.21 mi	5 min 96.7 mi

	27. Turn left onto In-3 S 2.05 mi	4 min 98.7 mi
	28. Turn left onto In-3 3.37 mi	5 min 102 mi
	29. Turn right onto US-50 21.22 mi	25 min 123 mi
	30. Enter roundabout Roundabout 4.17 mi	6 min 127 mi
	31. Take the 2nd right onto US-50 W 146 ft	14 s 127 mi
	32. Seymour 11.64 mi	14 min 139 mi
	33. Get on US-50 and drive east 96 ft	139 mi
	34. Turn right onto US-31 2.95 mi	5 min 142 mi
	35. Crothersville 11.95 mi	15 min 154 mi
	36. Get on US-31 and drive southeast 5 ft	154 mi
	37. Continue towards I-65 N 1.17 mi	2 min 155 mi
	38. Turn left onto S Indiana Ave 28.12 mi	38 min 183 mi
	39. Turn left onto I-65 S/US-31 S towards Louisville 5.59 mi	9 min 189 mi

	40. Continue on I-65 S/US-31 S 2.71 mi	5 min 192 mi
	41. Take ramp to the right towards 6th St/Court Ave 0.36 mi	29 s 192 mi
	42. Take the US-31 S ramp to the left 0.35 mi	1 min 192 mi
	43. US-31 0.30 mi	1 min 193 mi
	44. Get on US-31 and drive south 0 ft	193 mi
	45. Turn right onto W Muhammad Ali Blvd 1.21 mi	3 min 194 mi
	46. Turn left onto S Roy Wilkins Ave 0.63 mi	3 min 194 mi
	47. Turn right onto 7th St Rd 4.46 mi	8 min 199 mi
	48. Bear right onto Lillie Lewis Ln 16.16 mi	26 min 215 mi
	49. West Point 638 ft	20 s 215 mi
	50. Get on S 4th St and drive south 52 ft	215 mi
	51. Turn right onto S 4th St 130 ft	3 s 215 mi
	52. Turn right onto Dixie Hwy 469 ft	15 s 215 mi

	53. Enter roundabout Roundabout 24.03 mi	36 min 239 mi
	54. Take the 2nd right onto E Dixie Ave 268 ft	12 s 239 mi
	55. Continue towards I-65 N 28.47 mi	15 min 268 mi
	56. Continue towards Horse Cave 2.80 mi	2 min 271 mi
	57. Keep left onto S Dixie Hwy 1.37 mi	2 min 272 mi
	58. 4791 Dixie Hwy 2.50 mi	3 min 275 mi
	59. Get on S Dixie Hwy and drive south	275 mi
	60. Turn right onto W Main St 3.03 mi	4 min 278 mi
	61. Turn left onto Cherry St 163 ft	19 s 278 mi
	62. Turn right onto Mcferran St 0.20 mi	1 min 278 mi
	63. Turn left onto Old Dixie Hwy 0.25 mi	1 min 278 mi
	64. 302 N Dixie Hwy 3.67 mi	3 min 282 mi
	65. Get on N Dixie Hwy and drive southwest 68 ft	282 mi

	66. Continue on US-31w 0.84 mi	1 min 283 mi
	67. 26993 Louisville Rd 2.94 mi	4 min 286 mi
	68. Get on Louisville Rd and drive southwest 0 ft	286 mi
	69. Continue towards Ky-255 2.80 mi	4 min 288 mi
	70. Continue on US-31w/Ky-255 997 ft	28 s 289 mi
	71. 18954 Louisville Rd 5.02 mi	6 min 294 mi
	72. Get on Louisville Rd and drive west 0 ft	294 mi
	73. Continue on Ky-101 4.42 mi	5 min 298 mi
	74. Continue towards I-65 S 7.84 mi	10 min 306 mi
	75. Keep right onto Louisville Rd 2.89 mi	5 min 309 mi
	76. 1511 Louisville Rd 2.23 mi	3 min 311 mi
	77. Get on Louisville Rd and drive southwest 0 ft	311 mi
	78. Turn left onto 7th Ave 1.14 mi	2 min 312 mi

	79. Turn right onto Chestnut St 0.39 mi	1 min 312 mi
	80. Enter roundabout Roundabout 1.59 mi	5 min 314 mi
	81. Take the 2nd right onto Lieutenant William C Smith Memorial Hwy 205 ft	15 s 314 mi
	82. 4938 Nashville Rd 3.24 mi	6 min 317 mi
	83. Get on Nashville Rd and drive southwest 0 ft	317 mi
	84. Continue on US-31w 14.09 mi	17 min 331 mi
	85. Continue towards Ky-100 1.99 mi	4 min 333 mi
	86. Continue on US-31w towards I-65 S 1.22 mi	3 min 335 mi
	87. Continue towards I-65 1.72 mi	2 min 336 mi
	88. 5623 Nashville Rd 2.81 mi	4 min 339 mi
