


City Navigator North America NT 2021.2  
 Use of the Map Data is subject to certain restrictions and/or requirements imposed by third party suppliers and/or governmental or regulatory authorities as further set forth at <https://legal.here.com/terms/general-content-supplier/terms-and-notice/>  
 © 2020 HERE. All rights reserved.  
 © Garmin Ltd. or its subsidiaries 2020.

T2Tampa2














**GARMIN.**

1/1/2010














**Statistics**

Summary














Points: 45 Via Points: 11 Distance: 86.2 mi Total Time: 2 h, 12 min Course: 173.2° true

- 1. Woodington Congregational Christian Church**
- 
**2. Get on Hwy49 and drive south** 13 ft  
13 ft
- 
**3. Turn left onto Union St** 6 min  
5.24 mi 5.2 mi
- 
**4. 418 Union St** 1 min  
230 ft 5.3 mi
- 
**5. Get on Union St and drive southeast** 5.3 mi  
0 ft
- 
**6. Turn right onto Wayne St** 27 s  
513 ft 5.4 mi
- 
**7. Turn left onto N Main St** 24 s  
629 ft 5.5 mi
- 
**8. Turn right onto N Broadway** 1 min  
666 ft 5.6 mi
- 
**9. Enter roundabout Public Sq** 1 min  
0.29 mi 5.9 mi
- 
**10. Take the 2nd right onto S Broadway** 12 s  
212 ft 6.0 mi
- 
**11. 226 Washington Ave** 1 min  
0.32 mi 6.3 mi
- 
**12. Get on Washington Ave and drive south** 6.3 mi








---

	<b>13. Turn right onto Pine St</b> 0.33 mi	1 min 6.6 mi
	<b>14. 348 Pine St</b> 534 ft	1 min 6.7 mi
	<b>15. Get on Pine St and drive west</b> 0 ft	6.7 mi
	<b>16. Turn left onto Sweitzer St</b> 0.21 mi	21 s 6.9 mi
	<b>17. Take the US-36 W/US-127 S ramp to the right</b> 2.15 mi	4 min 9.1 mi
	<b>18. Turn right onto Eaton Rd</b> 40.86 mi	51 min 49.9 mi
	<b>19. Enter roundabout Roundabout</b> 4.82 mi	6 min 54.7 mi
	<b>20. Take the 2nd right onto Eaton Rd</b> 176 ft	1 min 54.8 mi
	<b>21. Turn right onto Millville Ave</b> 2.53 mi	6 min 57.3 mi
	<b>22. 571 S B St</b> 415 ft	1 min 57.4 mi
	<b>23. Get on Millville Ave and drive west</b> 7 ft	57.4 mi
	<b>24. Turn left onto Walnut St</b> 4.60 mi	7 min 62.0 mi
	<b>25. 830 Walnut St</b> 217 ft	29 s 62.0 mi

---

	<b>26. Get on Walnut St and drive south</b> 0 ft	62.0 mi
	<b>27. Turn left onto Colerain Ave</b> 17.84 mi	26 min 79.9 mi
	<b>28. Aah Construction</b> 827 ft	1 min 80.0 mi
	<b>29. Get on Colerain Ave and drive east</b> 7 ft	80.0 mi
	<b>30. Keep left onto Blue Rock St</b> 834 ft	23 s 80.2 mi
	<b>31. Turn right onto Hamilton Ave</b> 0.39 mi	1 min 80.6 mi
	<b>32. Turn right onto Central Pkwy</b> 0.49 mi	1 min 81.1 mi
	<b>33. 3557 Central Pkwy</b> 0.33 mi	1 min 81.4 mi
	<b>34. Get on Central Pkwy and drive south</b> 0 ft	81.4 mi
	<b>35. 2304 Central Pkwy</b> 2.11 mi	4 min 83.5 mi
	<b>36. Get on Central Pkwy and drive southeast</b> 0 ft	83.5 mi
	<b>37. Turn left onto W Central Pkwy</b> 1.45 mi	3 min 85.0 mi
	<b>38. 265 W Central Pkwy</b> 247 ft	22 s 85.0 mi

---

	<b>39. Get on W Central Pkwy and drive east</b> 0 ft	85.0 mi
	<b>40. Turn right onto Race St</b> 740 ft	16 s 85.1 mi
	<b>41. Turn left onto 2nd St W</b> 0.64 mi	3 min 85.8 mi
	<b>42. Turn right onto Rosa Parks St</b> 465 ft	29 s 85.9 mi
	<b>43. Enter roundabout Roundabout</b> 837 ft	1 min 86.0 mi
	<b>44. Take the 1st right onto Suspension Bridge Appr</b> 52 ft	11 s 86.0 mi
	<b>45. Suspension Brg3</b> 875 ft	29 s 86.2 mi

---