


City Navigator North America NT 2021.2

Use of the Map Data is subject to certain restrictions and/or requirements imposed by third party suppliers and/or governmental or regulatory authorities as further set forth at <https://legal.here.com/terms/general-content-supplier/terms-and-notice/>
 © 2020 HERE. All rights reserved...
 © Garmin Ltd. or its subsidiaries 2020.

T2Tampa2














GARMIN.














1/1/2010














Statistics














Summary














Points: 184 Via Points: 56 Distance: 292 mi Total Time: 7 h, 41 min Course: 214.0° true














	1. Suspension Brg31	
	2. Get on Suspension Brg and drive south 0 ft	0 ft
	3. Turn left onto Scott Blvd 0.40 mi	1 min 0.4 mi
	4. 302 Greenup St 129 ft	17 s 0.4 mi
	5. Get on Scott Blvd and drive south 5 ft	0.4 mi
	6. Turn right onto E 4th St 325 ft	11 s 0.5 mi
	7. Turn left onto Madison Ave 466 ft	29 s 0.6 mi
	8. Turn right onto Pike St 0.20 mi	1 min 0.8 mi
	9. 162 E 7th St 150 ft	10 s 0.8 mi
	10. Get on Pike St and drive southwest 2 ft	0.8 mi
	11. 2956 Dixie Hwy 6.23 mi	13 min 7.0 mi














	12. Get on Dixie Hwy and drive southwest 21 ft	7.0 mi
	13. Keep right onto Main St 2.53 mi	5 min 9.6 mi
	14. Keep left onto Dixie Hwy 1.79 mi	3 min 11.4 mi
	15. Turn left onto Richwood Rd 4.50 mi	7 min 15.9 mi
	16. Turn right onto Old Lexington Pike 462 ft	1 min 15.9 mi
	17. 11031 Old Lexington Pike 150 ft	22 s 16.0 mi
	18. Get on Old Lexington Pike and drive southeast 0 ft	16.0 mi
	19. Turn right onto Old Lexington Pike 2.33 mi	4 min 18.3 mi
	20. Turn left onto Dixie Hwy 275 ft	3 s 18.4 mi
	21. Turn left onto Gardnersville Rd 9.18 mi	18 min 27.5 mi
	22. Turn right onto Wildlife Rd 114 ft	1 min 27.6 mi
	23. 1687 Wildlife Rd 115 ft	1 min 27.6 mi
	24. Get on Wildlife Rd and drive south 0 ft	27.6 mi














-
- | | | |
|-------------------------------------------------------------------------------------|--------------------------------------------------------------|------------------|
|  | 25. Turn right onto Road
0.71 mi | 1 min
28.3 mi |
|  | 26. Turn left onto Us25
98 ft | 28 s
28.3 mi |
|  | 27. Turn left onto Needham Ln
2.96 mi | 5 min
31.3 mi |
|  | 28. Turn left onto Us25
0.54 mi | 1 min
31.8 mi |
|  | 29. Turn left onto Lemon Northcutt Rd
0.20 mi | 1 min
32.0 mi |
|  | 30. Turn left onto Assembly Church Rd
1.41 mi | 3 min
33.4 mi |
|  | 31. 484 Assembly Church Rd
149 ft | 2 s
33.5 mi |
|  | 32. Get on Assembly Church Rd and drive south
0 ft | 33.5 mi |
|  | 33. Turn left onto Us25
0.55 mi | 1 min
34.0 mi |
|  | 34. 385 Helton St
3.65 mi | 8 min
37.7 mi |
|  | 35. Get on Helton Rd and drive east
0 ft | 37.7 mi |
|  | 36. Turn right onto N Main St
481 ft | 13 s
37.8 mi |
|  | 37. 463 N Main St
90 ft | 1 min
37.8 mi |
-














	38. Get on N Main St and drive south 0 ft	37.8 mi
	39. Turn left onto Delaney Rd 7.87 mi	15 min 45.6 mi
	40. 203 Delaney Rd 483 ft	7 s 45.7 mi
	41. Get on Delaney Rd and drive east 0 ft	45.7 mi
	42. 290 Delaney Rd 0.29 mi	1 min 46.0 mi
	43. Get on Delaney Rd and drive south 0 ft	46.0 mi
	44. Turn left onto Us25 0.56 mi	1 min 46.6 mi
	45. 10001 Dixie Hwy 56 ft	46.6 mi
	46. Get on Us25 and drive south 0 ft	46.6 mi
	47. Keep left onto Blanchet Rd 628 ft	14 s 46.7 mi
	48. 221 Blanchet Rd 152 ft	2 s 46.7 mi
	49. Get on Blanchet Rd and drive south	46.7 mi
	50. Turn left onto Us25 2.20 mi	3 min 48.9 mi














-
- | | | |
|-------------------------------------------------------------------------------------|-------------------------------------------------------------|------------------|
|  | 51. 10802 Dixie Hwy
53 ft | 1 min
48.9 mi |
|  | 52. Get on Us25 and drive south
0 ft | 48.9 mi |
|  | 53. Turn left onto Knox Ln
639 ft | 8 s
49.1 mi |
|  | 54. 297 Knox Ln
37 ft | 1 min
49.1 mi |
|  | 55. Get on Knox Ln and drive west
0 ft | 49.1 mi |
|  | 56. Turn left onto Us25
37 ft | 2 s
49.1 mi |
|  | 57. Turn left onto Corinth Rd
0.30 mi | 1 min
49.4 mi |
|  | 58. Turn left onto Knox Ln
254 ft | 1 min
49.4 mi |
|  | 59. 216 Knox Ln
264 ft | 1 min
49.5 mi |
|  | 60. Get on Knox Ln and drive southeast
0 ft | 49.5 mi |
|  | 61. Turn right onto Corinth Rd
264 ft | 14 s
49.5 mi |
|  | 62. Turn left onto Us25
254 ft | 1 min
49.6 mi |
|  | 63. Turn right onto Old Corinth Owenton Rd
255 ft | 1 min
49.6 mi |
-














	64. 230 Main St 1051 ft	28 s 49.8 mi
	65. Get on Main St and drive southeast 0 ft	49.8 mi
	66. Turn left onto Owenton Rd 90 ft	2 s 49.8 mi
	67. Turn right onto Us25 63 ft	1 min 49.9 mi
	68. Turn right onto Rook Cir 769 ft	1 min 50.0 mi
	69. 201 Rook Cir 309 ft	8 s 50.1 mi
	70. Get on Rook Cir and drive southeast 0 ft	50.1 mi
	71. Turn right onto Us25 275 ft	7 s 50.1 mi
	72. Keep right onto N Rays Fork Rd 1.02 mi	1 min 51.1 mi
	73. Keep right onto Cincinnati Rd 0.93 mi	1 min 52.1 mi
	74. 331 S Broadway St 19.63 mi	27 min 71.7 mi
	75. Get on S Broadway St and drive south 16 ft	71.7 mi
	76. 1315 Lexington Rd 1.90 mi	4 min 73.6 mi













-
- | | | |
|-------------------------------------------------------------------------------------|-------------------------------------------------------------|------------------|
|  | 77. Get on Lexington Rd and drive south
5 ft | 73.6 mi |
|  | 78. Keep right onto Georgetown Rd
2.36 mi | 4 min
76.0 mi |
|  | 79. 4043 Georgetown Rd
0.90 mi | 1 min
76.9 mi |
|  | 80. Get on Georgetown Rd and drive southeast
8 ft | 76.9 mi |
|  | 81. Turn right onto Newtown Pike
5.79 mi | 8 min
82.6 mi |
|  | 82. 325 Newtown Pike
192 ft | 3 s
82.7 mi |
|  | 83. Get on Newtown Pike and drive south
0 ft | 82.7 mi |
|  | 84. Turn left onto W 2nd St
0.23 mi | 23 s
82.9 mi |
|  | 85. Turn right onto Old Georgetown St
318 ft | 1 min
83.0 mi |
|  | 86. 185 Old Georgetown St
214 ft | 16 s
83.0 mi |
|  | 87. Get on Old Georgetown St and drive south
0 ft | 83.0 mi |
|  | 88. Turn left onto W Main St
915 ft | 1 min
83.2 mi |
|  | 89. New Concept Motor Group L
127 ft | 1 min
83.2 mi |
-




	90. Get on W Main St and drive southeast 11 ft	83.2 mi
	91. Turn right onto S Broadway 0.37 mi	1 min 83.6 mi
	92. Keep left onto Earl Lewallen Hwy 14.28 mi	2 min 97.9 mi
	93. Continue on Ky-29 S 0.59 mi	1 min 98.5 mi
	94. 4364 High Bridge Rd 6.03 mi	10 min 104 mi
	95. Get on High Bridge Rd and drive northeast 0 ft	104 mi
	96. Turn left onto W Main St 4.33 mi	7 min 109 mi
	97. Turn right onto N Elm St 0.23 mi	1 min 109 mi
	98. Turn left onto Harrodsburg Rd 1.06 mi	2 min 110 mi
	99. Turn left onto Shakers Ferry Rd 7.45 mi	11 min 118 mi
	100 009 1.34 mi	2 min 119 mi
	101 Get on Shakers Ferry Rd and drive south 2 ft	119 mi
	102 Turn left onto Lexington Rd 1.34 mi	2 min 120 mi

	103 Turn left onto S Main St 7.69 mi	12 min 128 mi
	104 Turn right onto E 1st St 10.41 mi	16 min 138 mi
	105 Turn right onto E 2nd St 678 ft	1 min 138 mi
	106 1704 Springfield Rd 31.49 mi	18 min 170 mi
	107 Get on Springfield Rd and drive west 21 ft	170 mi
	108 Enter roundabout US-31e 1.82 mi	3 min 172 mi
	109 Take the 2nd right onto W Stephen Foster Ave 255 ft	20 s 172 mi
	110 Turn left onto Cathedral Rd 0.25 mi	1 min 172 mi
	111 2175 Bardstown Rd 22.26 mi	27 min 194 mi
	112 Get on Bardstown Rd and drive southwest 58 ft	194 mi
	113 Enter roundabout Lincoln Sq 2.17 mi	3 min 197 mi
	114 Take the 3rd right onto S Lincoln Blvd 375 ft	1 min 197 mi
	115 12440 S Dixie Hwy 5.91 mi	8 min 202 mi

	116 Get on New Jackson Hwy and drive south 76 ft	203 mi
	117 Turn right onto Jonesville Mill Rd 7.57 mi	8 min 210 mi
	118 Turn left onto Hammonsville Rd 2.29 mi	4 min 212 mi
	119 Turn left onto Main St 8.96 mi	3 min 221 mi
	120 Keep right onto L and N Tpke 2.42 mi	4 min 224 mi
	121 499 L and N Tpke 0.47 mi	1 min 224 mi
	122 Get on L and N Tpke and drive west 0 ft	224 mi
	123 3799 L and N Tpke 3.35 mi	3 min 228 mi
	124 Get on L and N Tpke and drive south 25 ft	228 mi
	125 Turn left onto Hidden River Rd 0.28 mi	17 s 228 mi
	126 Turn right onto Old Dixie Hwy 1.83 mi	4 min 230 mi
	127 Bear left onto Old Dixie Hwy 9.18 mi	11 min 239 mi
	128 924 Old Dixie Hwy 1050 ft	28 s 239 mi

	129 Get on Old Dixie Hwy and drive west	239 mi
	130 Turn right onto Park City Bon Ayr Rd 1.29 mi	3 min 240 mi
	131 Turn left onto Louisville Rd 0.22 mi	1 min 241 mi
	132 Turn right onto Riherd Estates Rd 0.30 mi	1 min 241 mi
	133 Turn left onto Old Dixie Hwy Loop 173 ft	1 min 241 mi
	134 22050 Louisville Rd 1.44 mi	2 min 242 mi
	135 Get on Louisville Rd and drive west 4 ft	242 mi
	136 Turn right onto Plum Springs Loop 17.71 mi	23 min 260 mi
	137 Turn left onto Plum Springs Loop 78 ft	1 min 260 mi
	138 luoe Local 181 0.28 mi	1 min 260 mi
	139 Get on Plum Springs Loop and drive southwest 8 ft	260 mi
	140 Turn right onto Louisville Rd 0.65 mi	2 min 261 mi
	141 Turn left onto Old Louisville Rd 0.98 mi	2 min 262 mi

	142 2292 Old Louisville Rd 870 ft	1 min 262 mi
	143 Get on Old Louisville Rd and drive southwest 0 ft	262 mi
	144 Bear left onto Old Louisville Rd 0.81 mi	1 min 263 mi
	145 Turn right onto US 31w-Byp 0.42 mi	1 min 263 mi
	146 Turn left onto College St 574 ft	20 s 263 mi
	147 Cam Assembly 197 ft	1 min 264 mi
	148 Get on College St and drive southwest 12 ft	264 mi
	149 Turn right onto College Heights Blvd 1.38 mi	4 min 265 mi
	150 Bear left onto College Heights Blvd 614 ft	25 s 265 mi
	151 Turn left onto University Blvd 0.74 mi	2 min 266 mi
	152 Enter roundabout Roundabout 0.43 mi	1 min 266 mi
	153 Take the 1st right onto Lieutenant William C Smith Memorial Hwy 47 ft	8 s 266 mi

	154 Garrison Service 1.46 mi	3 min 268 mi
	155 Get on Nashville Rd and drive southwest 27 ft	268 mi
	156 6596 Nashville Rd 24.37 mi	33 min 292 mi