


City Navigator North America NT 2021.2
 Use of the Map Data is subject to certain restrictions and/or requirements imposed by third party suppliers and/or governmental or regulatory authorities as further set forth at <https://legal.here.com/terms/general-content-supplier/terms-and-notice/>
 © 2020 HERE. All rights reserved....
 © Garmin Ltd. or its subsidiaries 2020.

T2Tampa2



GARMIN.














1/1/2010











Statistics

Summary

Points: 38 Via Points: 13 Distance: 133 mi Total Time: 3 h, 32 min Course: 180.2° true

- 1. 6596 Nashville Rd1**
- ↑
2. Get on Us31w and drive southwest
- ↶
3. Turn left onto N Broadway 21 s
289 ft 289 ft
- 🚩
4. Portland 8 min
4.64 mi 4.7 mi
- ↑
5. Get on S Broadway and drive south 4.7 mi
- ↷
6. Turn right onto Jackson Rd 7 s
271 ft 4.7 mi
- ↷
7. Turn right onto Hwy76 6 min
3.13 mi 7.9 mi
- ↶
8. Turn left onto Highway 31 W 14 min
8.68 mi 16.6 mi
- 🚩
9. 3188 Us31w 1 min
386 ft 16.6 mi
- ↑
10. Get on Highway 31 W and drive southwest 16.6 mi
0 ft
- ↶
11. Take the US-31w S/US-41 S ramp to the left towards Goodlettsville 16 min
10.11 mi 26.7 mi

	12. 694 N Main St 0.72 mi	2 min 27.5 mi
	13. Get on N Main St and drive south 12 ft	27.5 mi
	14. Turn left onto Long Hollow Pike 1.03 mi	2 min 28.5 mi
	15. Turn right onto Two Mile Pike 463 ft	1 min 28.6 mi
	16. 147 Two Mile Pike 720 ft	22 s 28.7 mi
	17. Get on Two Mile Pike and drive southeast 0 ft	28.7 mi
	18. Turn left onto Rivergate Pkwy 0.67 mi	2 min 29.4 mi
	19. 712 Rivergate Pkwy 0.54 mi	2 min 29.9 mi
	20. Get on Rivergate Pkwy and drive south 0 ft	29.9 mi
	21. Keep right onto Road 0.54 mi	1 min 30.5 mi
	22. Turn left onto Interstate Dr 9.97 mi	18 min 40.4 mi
	23. 39 Interstate Dr 212 ft	1 min 40.5 mi
	24. Get on Interstate Dr and drive southeast 0 ft	40.5 mi

	25. Turn right onto Woodland St 213 ft	4 s 40.5 mi
	26. Turn left onto 4th Ave N 0.76 mi	1 min 41.3 mi
	27. College Grove 27.03 mi	45 min 68.3 mi
	28. Get on Horton Hwy and drive south 1 ft	68.3 mi
	29. Turn left onto W Commerce St 27.55 mi	41 min 95.9 mi
	30. Perfect 10 Hair & Nail Salon 0.23 mi	1 min 96.1 mi
	31. Get on E Commerce St and drive east 16 ft	96.1 mi
	32. 111 Main Ave S 25.81 mi	35 min 122 mi
	33. Get on Main Ave S and drive south 0 ft	122 mi
	34. Us231 and Huntsville Hwy and Hunter Rd 11.37 mi	15 min 133 mi
