




City Navigator North America NT 2021.2

Use of the Map Data is subject to certain restrictions and/or requirements imposed by third party suppliers and/or governmental or regulatory authorities as further set forth at <https://legal.here.com/terms/general-content-supplier/terms-and-notice/>
 © 2020 HERE. All rights reserved...
 © Garmin Ltd. or its subsidiaries 2020.

T2Tampa2














GARMIN.










1/1/2010

Statistics

Summary

Points: 22 Via Points: 6 Distance: 132 mi Total Time: 2 h, 47 min Course: 128.5° true

	1. 16097 Us231	
	2. Get on Us231 and drive southeast 1 ft	1 ft
	3. Keep left onto N Memorial Pkwy 15.56 mi	19 min 15.6 mi
	4. Take the US-431 S ramp to the right towards AI-53 N/Governors Dr/Hospital 3.38 mi	4 min 18.9 mi
	5. Turn left onto Governors Dr SW 0.33 mi	1 min 19.3 mi
	6. Turn right onto Old 431 Hwy 11.76 mi	15 min 31.0 mi
	7. 2594 Old 431 Hwy 1.04 mi	2 min 32.1 mi
	8. Get on Old 431 Hwy and drive south 25 ft	32.1 mi
	9. Keep right onto Us431 S 4.82 mi	1 min 36.9 mi
	10. Guntersville 20.22 mi	20 min 57.1 mi
	11. Get on Gunter Ave and drive southwest 1 ft	57.1 mi

	12. 8387 Us431 21.28 mi	31 min 78.4 mi
	13. Get on Us431 S and drive south 3 ft	78.4 mi
	14. Keep right onto Florida Short Route 8.35 mi	9 min 86.7 mi
	15. Turn right onto 5th Ave NW 0.50 mi	1 min 87.2 mi
	16. Take the US-411 ramp to the right 5.41 mi	11 min 92.6 mi
	17. Turn left onto Albert Rains Blvd 883 ft	1 min 92.8 mi
	18. Turn left onto Coosa St 23.30 mi	25 min 116 mi
	19. Turn left onto Cedar Bluff Rd 956 ft	1 min 116 mi
	20. St./Prv. Border13 15.32 mi	18 min 132 mi