




City Navigator North America NT 2021.2

Use of the Map Data is subject to certain restrictions and/or requirements imposed by third party suppliers and/or governmental or regulatory authorities as further set forth at <https://legal.here.com/terms/general-content-supplier/terms-and-notice/>  
 © 2020 HERE. All rights reserved....  
 © Garmin Ltd. or its subsidiaries 2020.

T2Tampa2













**GARMIN.**














1/1/2010

## Statistics














### Summary

Points: 171 Via Points: 61 Distance: 151 mi Total Time: 4 h, 49 min Course: 134.6° true














- 1. 9597 Alabama Hwy SW**
- 
**2. Get on Alabama Hwy NW and drive east** 0 ft  
 0 ft
- 
**3. Keep left onto Turner McCall Blvd SW** 21 min  
 17.02 mi 17.0 mi
- 
**4. Turn right onto N 5th Ave SW** 1 min  
 0.33 mi 17.3 mi
- 
**5. Turn left onto Broad St** 2 min  
 0.50 mi 17.8 mi
- 
**6. 510 Broad St** 1 min  
 44 ft 17.8 mi
- 
**7. Get on Broad St and drive northeast** 17.8 mi  
 0 ft
- 
**8. Turn left onto N Broad St SE** 2 min  
 0.49 mi 18.3 mi
- 
**9. 1006 N Broad St SE** 6 s  
 338 ft 18.4 mi
- 
**10. Get on N Broad St SE and drive northeast** 18.4 mi  
 0 ft
- 
**11. Keep right onto Calhoun Ave NE** 1 min  
 0.37 mi 18.8 mi














	<b>12. 27 Calhoun Ave NE</b> 487 ft	13 s 18.9 mi
	<b>13. Get on Calhoun Ave NE and drive east</b> 0 ft	18.9 mi
	<b>14. Bear right onto Kingston Ave NE</b> 1033 ft	23 s 19.1 mi
	<b>15. 371 Kingston Ave NE</b> 1031 ft	20 s 19.3 mi
	<b>16. Get on Kingston Ave NE and drive east</b> 0 ft	19.3 mi
	<b>17. Turn left onto Martin Luther King Jr Blvd SE</b> 0.77 mi	1 min 20.0 mi
	<b>18. 1970 Kingston Rd SE</b> 1.70 mi	4 min 21.7 mi
	<b>19. Get on Kingston Rd SE and drive east</b> 0 ft	21.7 mi
	<b>20. Keep right onto Old Rome Rd</b> 6.99 mi	11 min 28.7 mi
	<b>21. 366 Old Rome Rd</b> 704 ft	10 s 28.9 mi
	<b>22. Get on Old Rome Rd and drive southeast</b> 0 ft	28.9 mi
	<b>23. Turn left onto Reynolds Bridge Rd</b> 2.65 mi	4 min 31.5 mi
	<b>24. 26 Reynolds Bridge Rd</b> 142 ft	1 min 31.5 mi














---














	<b>25. Get on Reynolds Bridge Rd and drive northeast</b> 0 ft	31.5 mi
	<b>26. Turn right onto Main St</b> 0.26 mi	27 s 31.8 mi
	<b>27. Turn left onto Church St</b> 0.34 mi	1 min 32.1 mi
	<b>28. 7 Church St</b> 140 ft	1 min 32.2 mi
	<b>29. Get on Church St and drive north</b>	32.2 mi
	<b>30. Turn right onto Hwy293</b> 918 ft	1 min 32.3 mi
	<b>31. 54 E Howard St</b> 256 ft	29 s 32.4 mi
	<b>32. Get on Hwy293 and drive east</b> 0 ft	32.4 mi
	<b>33. 830 Cassville Rd</b> 7.77 mi	13 min 40.2 mi
	<b>34. Get on Cassville Rd and drive southeast</b> 0 ft	40.2 mi
	<b>35. Turn left onto W Cherokee Ave</b> 3.47 mi	6 min 43.6 mi
	<b>36. 213 W Cherokee Ave</b> 656 ft	1 min 43.8 mi
	<b>37. Get on W Cherokee Ave and drive east</b>	43.8 mi

---














	<b>38. Turn right onto S Public Sq</b> 0.31 mi	1 min 44.1 mi
	<b>39. United American Insurance Company</b> 49 ft	17 s 44.1 mi
	<b>40. Get on S Public Sq and drive south</b> 12 ft	44.1 mi
	<b>41. Turn left onto W Main St</b> 300 ft	8 s 44.1 mi
	<b>42. 6 W Main St</b> 98 ft	1 min 44.1 mi
	<b>43. Turn right onto S Gilmer St</b> 450 ft	12 s 44.2 mi
	<b>44. 105 S Gilmer St</b> 71 ft	1 min 44.2 mi
	<b>45. Get on S Gilmer St and drive south</b>	44.2 mi
	<b>46. 224 Old Allatoona Rd SE</b> 5.18 mi	9 min 49.4 mi
	<b>47. Get on Old Allatoona Rd SE and drive southeast</b> 0 ft	49.4 mi
	<b>48. 623 Old Allatoona Rd SE</b> 1.21 mi	2 min 50.6 mi
	<b>49. Get on Old Allatoona Rd SE and drive east</b>	50.6 mi
	<b>50. Turn right onto Sandtown Rd SE</b> 0.52 mi	1 min 51.2 mi














- 
- |   |   |                  |
|---|---|------------------|
|    | <b>51. Turn left onto Hwy293</b><br>2.11 mi                   | 4 min<br>53.3 mi |
|    | <b>52. 6778 Hwy293</b><br>257 ft                              | 1 min<br>53.3 mi |
|    | <b>53. Get on Hwy293 and drive east</b><br>0 ft               | 53.3 mi          |
|    | <b>54. Turn right onto Kennesaw Ave NW</b><br>12.04 mi        | 4 min<br>65.4 mi |
|    | <b>55. 970 Kennesaw Ave NW</b><br>588 ft                      | 21 s<br>65.5 mi  |
|   | <b>56. Get on Kennesaw Ave NW and drive southeast</b><br>0 ft | 65.5 mi          |
|  | <b>57. 604 Kennesaw Ave NW</b><br>1.19 mi                     | 2 min<br>66.7 mi |
|  | <b>58. Get on Kennesaw Ave NW and drive southeast</b><br>0 ft | 66.7 mi          |
|  | <b>59. Turn right onto Church St NW</b><br>0.96 mi            | 2 min<br>67.6 mi |
|  | <b>60. Remove It! Junk Removal</b><br>292 ft                  | 1 min<br>67.7 mi |
|  | <b>61. Get on Church St NW and drive south</b><br>10 ft       | 67.7 mi          |
|  | <b>62. Turn left onto Waverly Way SE</b><br>0.46 mi           | 2 min<br>68.1 mi |
|  | <b>63. 153 Waverly Way SE</b><br>81 ft                        | 16 s<br>68.1 mi  |
-














	<b>64. Get on Waverly Way SE and drive east</b> 0 ft	68.1 mi
	<b>65. Turn right onto Atlanta St SE</b> 264 ft	9 s 68.2 mi
	<b>66. 724 Atlanta Rd SE</b> 1.19 mi	3 min 69.4 mi
	<b>67. Get on Atlanta Rd SE and drive south</b> 0 ft	69.4 mi
	<b>68. 1317 Atlanta Rd SE</b> 0.97 mi	1 min 70.4 mi
	<b>69. Get on Atlanta Rd SE and drive south</b> 0 ft	70.4 mi
	<b>70. Turn left onto Brown Wood Ln SE</b> 6.91 mi	1 min 77.3 mi
	<b>71. Turn right onto Log Cabin Dr SE</b> 299 ft	4 s 77.3 mi
	<b>72. 2838 Log Cabin Dr SE</b> 0.74 mi	2 min 78.1 mi
	<b>73. Get on Log Cabin Dr SE and drive southeast</b> 0 ft	78.1 mi
	<b>74. Turn right onto Log Cabin Dr SE</b> 1055 ft	20 s 78.3 mi
	<b>75. Turn left onto S Atlanta Rd SE</b> 204 ft	10 s 78.3 mi
	<b>76. Keep right onto Marietta Blvd NW</b> 1.41 mi	3 min 79.7 mi














- 
- |   |  |                  |
|---|--|------------------|
|    | <b>77. Turn right onto Queen St NW</b><br>0.44 mi                  | 1 min<br>80.1 mi |
|    | <b>78. Turn left onto Queen St NW</b><br>101 ft                    | 1 min<br>80.2 mi |
|    | <b>79. Turn left onto La Dawn Ln NW</b><br>993 ft                  | 1 min<br>80.4 mi |
|    | <b>80. S&amp;S Rug Cleaners</b><br>785 ft                          | 1 min<br>80.5 mi |
|    | <b>81. Get on Chattahoochee Ave NW and drive southeast</b><br>4 ft | 80.5 mi          |
|   | <b>82. Keep right onto Marietta Blvd NW</b><br>0.46 mi             | 1 min<br>81.0 mi |
|  | <b>83. Turn left onto W Marietta St NW</b><br>1.79 mi              | 2 min<br>82.8 mi |
|  | <b>84. 1238 W Marietta St NW</b><br>72 ft                          | 1 min<br>82.8 mi |
|  | <b>85. Get on W Marietta St NW and drive east</b><br>0 ft          | 82.8 mi          |
|  | <b>86. Keep right onto Marietta St NW</b><br>1.06 mi               | 2 min<br>83.8 mi |
|  | <b>87. Turn left onto Ted Turner Dr NW</b><br>2.03 mi              | 6 min<br>85.9 mi |
|  | <b>88. Turn right onto Walton St NW</b><br>306 ft                  | 1 min<br>85.9 mi |
|  | <b>89. Turn right onto Peachtree St NW</b><br>0.23 mi              | 1 min<br>86.2 mi |
-



	<b>90. Thorton Building</b> 405 ft	1 min 86.2 mi
	<b>91. Get on Peachtree St NW and drive southwest</b> 3 ft	86.2 mi
	<b>92. 321 Whitehall St SW</b> 0.79 mi	2 min 87.0 mi
	<b>93. Get on Whitehall St SW and drive southwest</b> 0 ft	87.0 mi
	<b>94. Turn left onto Northside Dr SW</b> 0.58 mi	1 min 87.6 mi
	<b>95. 493 Northside Dr SW</b> 124 ft	1 min 87.6 mi
	<b>96. Get on Northside Dr SW and drive south</b>	87.6 mi
	<b>97. 1008 Metropolitan Pkwy SW</b> 0.97 mi	2 min 88.6 mi
	<b>98. Get on Metropolitan Pkwy SW and drive south</b> 0 ft	88.6 mi
	<b>99. Turn left onto S Central Ave</b> 4.75 mi	9 min 93.3 mi
	<b>100 Turn right onto Old Dixie Rd</b> 3.19 mi	4 min 96.5 mi
	<b>101 4817 Old Dixie Rd</b> 310 ft	1 min 96.6 mi
	<b>102 Get on Old Dixie Rd and drive south</b> 0 ft	96.6 mi

	<b>103 Turn left onto Tara Blvd</b> 3.20 mi	7 min 100 mi
	<b>104 Keep left onto N Main St SE</b> 2.18 mi	6 s 102 mi
	<b>105 Keep left onto N Main St SE</b> 0.92 mi	2 min 103 mi
	<b>106 Anglican Church of St Francis</b> 0.76 mi	1 min 104 mi
	<b>107 Get on N Main St SE and drive south</b> 7 ft	104 mi
	<b>108 Turn right onto American Legion Way</b> 2.25 mi	4 min 106 mi
	<b>109 American Legion</b> 242 ft	1 min 106 mi
	<b>110 Get on American Legion Way and drive southwest</b> 6 ft	106 mi
	<b>111 Turn left onto Tara Blvd</b> 337 ft	1 min 106 mi
	<b>112 Keep left onto Road</b> 3.47 mi	5 min 109 mi
	<b>113 Turn left onto McDonough Rd</b> 512 ft	14 s 110 mi
	<b>114 471 Old Highway 3</b> 2.68 mi	3 min 112 mi
	<b>115 Get on Old Highway 3 and drive southeast</b> 0 ft	112 mi

	<b>116 Turn right onto Woolsey Rd</b> 3.54 mi	5 min 116 mi
	<b>117 Turn left onto W Main St S</b> 249 ft	2 s 116 mi
	<b>118 Keep left onto Old Griffin Rd</b> 670 ft	1 min 116 mi
	<b>119 10 Old Griffin Rd</b> 584 ft	16 s 116 mi
	<b>120 Get on Old Griffin Rd and drive southwest</b> 0 ft	116 mi
	<b>121 2649 Old Atlanta Rd</b> 6.20 mi	12 min 122 mi
	<b>122 Get on Old Atlanta Rd and drive south</b> 13 ft	122 mi
	<b>123 Turn left onto Experiment St</b> 1.91 mi	3 min 124 mi
	<b>124 Efast Tax Service</b> 369 ft	10 s 124 mi
	<b>125 Get on Experiment St and drive southeast</b> 6 ft	124 mi
	<b>126 381 W Broad St</b> 1.82 mi	5 min 126 mi
	<b>127 Get on W Broad St and drive east</b> 0 ft	126 mi
	<b>128 Turn right onto N Hill St</b> 0.24 mi	1 min 126 mi

	<b>129</b> 129 N Hill St 153 ft	24 s 126 mi
	<b>130</b> Get on N Hill St and drive south 0 ft	126 mi
	<b>131</b> Turn left onto E Poplar St 0.27 mi	1 min 127 mi
	<b>132</b> 147 E Poplar St 157 ft	1 min 127 mi
	<b>133</b> Get on E Poplar St and drive east 0 ft	127 mi
	<b>134</b> Turn right onto S 5th St 833 ft	1 min 127 mi
	<b>135</b> Hoffman Agency 179 ft	19 s 127 mi
	<b>136</b> Get on S 5th St and drive south 7 ft	127 mi
	<b>137</b> Turn left onto E College St 322 ft	9 s 127 mi
	<b>138</b> 307 E College St 99 ft	1 min 127 mi
	<b>139</b> Get on E College St and drive east 0 ft	127 mi
	<b>140</b> Turn right onto Macon Rd 1.88 mi	5 min 129 mi
	<b>141</b> 130 Main St 9.13 mi	16 min 138 mi

	<b>142</b> Get on Main St and drive southeast 0 ft	138 mi
	<b>143</b> 392 Old 41 Hwy 1.08 mi	3 min 139 mi
	<b>144</b> Get on Old Ga-41 and drive southeast 0 ft	139 mi
	<b>145</b> Turn right onto Us41 S 1.46 mi	2 min 140 mi
	<b>146</b> Turn left onto Atlanta St 756 ft	1 min 141 mi
	<b>147</b> 697 Atlanta St 0.29 mi	20 s 141 mi
	<b>148</b> Get on Atlanta St and drive south	141 mi
	<b>149</b> Turn left onto Zebulon St 1.55 mi	2 min 142 mi
	<b>150</b> 7 Zebulon St 99 ft	15 s 142 mi
	<b>151</b> Get on Zebulon St and drive east 0 ft	142 mi
	<b>152</b> 677 Forsyth St 1.03 mi	2 min 144 mi
	<b>153</b> Get on Forsyth St and drive east 0 ft	144 mi
	<b>154</b> 670 Highway 41 S 1.50 mi	2 min 145 mi



**155** Get on Us41 and drive east  
0 ft

145 mi



**156** 2615 Old Atlanta Hwy  
6.19 mi

7 min

151 mi