


City Navigator North America NT 2021.2
 Use of the Map Data is subject to certain restrictions
 and/or requirements imposed by third party suppliers
 and/or governmental or regulatory authorities as further
 set forth at <https://legal.here.com/terms/general-content-supplier/terms-and-notice/>
 © 2020 HERE. All rights reserved....
 © Garmin Ltd. or its subsidiaries 2020.

T2Tampa2















GARMIN.














1/1/2010














Statistics














Summary














Points: 133 Via Points: 47 Distance: 209 mi Total Time: 5 h, 28 min Course: 166.0° true














| | | |
|---|--|------------------|
|  | 1. 2615 Old Atlanta Hwy | |
|  | 2. Get on Old Atlanta Hwy and drive southeast 0 ft | 0 ft |
|  | 3. 372 W Main St 3.92 mi | 4 min 3.9 mi |
|  | 4. Get on W Main St and drive east | 3.9 mi |
|  | 5. 55 Brooklyn Ave 1.11 mi | 3 min 5.0 mi |
|  | 6. Get on Brooklyn Ave and drive southeast | 5.0 mi |
|  | 7. 1422 Highway 41 S 2.15 mi | 3 min 7.2 mi |
|  | 8. Get on Us41 and drive southeast 0 ft | 7.2 mi |
|  | 9. Turn left onto Rumble Rd 2.60 mi | 3 min 9.8 mi |
|  | 10. 89 Rumble Rd 1052 ft | 1 min 10.0 mi |
|  | 11. Get on Rumble Rd and drive southeast 0 ft | 10.0 mi |
|  | 12. Turn right onto Old Macon Rd 0.33 mi | 26 s 10.3 mi |










-
- | | | |
|---|---|------------------|
|  | 13. 400 Old Macon Rd 484 ft | 1 min 10.4 mi |
|  | 14. Get on Old Macon Rd and drive south 0 ft | 10.4 mi |
|  | 15. Turn right onto Old Macon Rd 1.17 mi | 2 min 11.6 mi |
|  | 16. Turn left onto Us41 129 ft | 2 s 11.6 mi |
|  | 17. Turn left onto Pea Ridge Rd 3.48 mi | 5 min 15.1 mi |
|  | 18. Turn right onto Rivoli Rd 205 ft | 1 min 15.1 mi |
|  | 19. 8624 Rivoli Rd 193 ft | 29 s 15.2 mi |
|  | 20. Get on Rivoli Rd and drive east 0 ft | 15.2 mi |
|  | 21. 8227 Rivoli Rd 0.52 mi | 1 min 15.7 mi |
|  | 22. Get on Rivoli Rd and drive southeast 0 ft | 15.7 mi |
|  | 23. 7533 Rivoli Rd 1.35 mi | 3 min 17.0 mi |
|  | 24. Get on Rivoli Rd and drive south 0 ft | 17.0 mi |
|  | 25. 5713 Rivoli Dr 3.87 mi | 8 min 20.9 mi |
-














| | | |
|---|---|------------------|
|  | 26. Get on Rivoli Dr and drive east 0 ft | 20.9 mi |
|  | 27. 5085 Rivoli Dr 1.80 mi | 3 min 22.7 mi |
|  | 28. Get on Rivoli Dr and drive southeast 0 ft | 22.7 mi |
|  | 29. 4455 Rivoli Dr 2.20 mi | 4 min 24.9 mi |
|  | 30. Get on Rivoli Dr and drive southeast 0 ft | 24.9 mi |
|  | 31. Christian Church In Georgia 3.20 mi | 6 min 28.1 mi |
|  | 32. Reunited Counseling & Training Services 1.00 mi | 3 min 29.1 mi |
|  | 33. Get on Forsyth St and drive southeast 32 ft | 29.1 mi |
|  | 34. Turn left onto College St 985 ft | 27 s 29.3 mi |
|  | 35. 611 College St 454 ft | 1 min 29.4 mi |
|  | 36. Get on College St and drive north 0 ft | 29.4 mi |
|  | 37. Turn right onto Georgia Ave 0.26 mi | 1 min 29.6 mi |
|  | 38. 1109 Georgia Ave 393 ft | 1 min 29.7 mi |














| | | |
|---|--|------------------|
|  | 39. Get on Georgia Ave and drive east | 29.7 mi |
|  | 40. Keep left onto Road 0.31 mi | 1 min 30.0 mi |
|  | 41. Bear right onto Mulberry St | 30.0 mi |
|  | 42. Turn right onto 2nd St 0.27 mi | 1 min 30.3 mi |
|  | 43. Turn left onto Hawthorne St 0.81 mi | 3 min 31.1 mi |
|  | 44. Macon Baptist Administrative Services 108 ft | 1 min 31.1 mi |
|  | 45. Get on Hawthorne St and drive east 8 ft | 31.1 mi |
|  | 46. Turn right onto 3rd St 469 ft | 11 s 31.2 mi |
|  | 47. Turn right onto Edgewood Ave 0.42 mi | 31.6 mi |
|  | 48. Turn left onto 2nd St 561 ft | 31.7 mi |
|  | 49. Turn right onto Houston Ave 0.98 mi | 4 min 32.7 mi |
|  | 50. Macon Police Department-Precinct 2 91 ft | 24 s 32.7 mi |
|  | 51. Get on Houston Ave and drive southwest 9 ft | 32.7 mi |




| | | |
|---|--|------------------|
|  | 52. 4345 Houston Ave 1.97 mi | 6 min 34.7 mi |
|  | 53. Get on Houston Ave and drive south 0 ft | 34.7 mi |
|  | 54. Take the Houston Rd ramp to the right 1.90 mi | 3 min 36.6 mi |
|  | 55. Keep right onto Houston Rd ramp 618 ft | 7 s 36.7 mi |
|  | 56. Turn right onto Us41 S 5.91 mi | 8 min 42.6 mi |
|  | 57. 4139 US Highway 41 N 54 ft | 1 min 42.6 mi |
|  | 58. Get on Us41 S and drive southwest 0 ft | 42.6 mi |
|  | 59. Keep right onto Us41 S 0.51 mi | 1 min 43.1 mi |
|  | 60. Turn left onto Powersville Rd 4.77 mi | 6 min 47.9 mi |
|  | 61. 2767 Powersville Rd 722 ft | 1 min 48.1 mi |
|  | 62. Get on Powersville Rd and drive southwest 0 ft | 48.1 mi |
|  | 63. Turn right onto Hwy247-Conn 2.25 mi | 3 min 50.3 mi |
|  | 64. 182 Hwy247-Conn 397 ft | 1 min 50.4 mi |

-
- | | | |
|---|--|------------------|
|  | 65. Get on Hwy247-Conn and drive west 0 ft | 50.4 mi |
|  | 66. Turn left onto Peach Pkwy 674 ft | 25 s 50.5 mi |
|  | 67. 6505 Peach Pkwy 295 ft | 1 min 50.6 mi |
|  | 68. Get on Peach Pkwy and drive southwest 0 ft | 50.6 mi |
|  | 69. Turn left onto Sylvan Dell Rd 3.92 mi | 4 min 54.5 mi |
|  | 70. 1951 Peach Pkwy 960 ft | 1 min 54.7 mi |
|  | 71. Get on Sylvan Dell Rd and drive southeast 0 ft | 54.7 mi |
|  | 72. Turn right onto Old Macon Rd 0.32 mi | 1 min 55.0 mi |
|  | 73. 2021 Old Macon Rd 576 ft | 1 min 55.1 mi |
|  | 74. Get on Old Macon Rd and drive west 0 ft | 55.1 mi |
|  | 75. Turn right onto Hwy96 2.46 mi | 6 min 57.6 mi |
|  | 76. 827 E Church St 235 ft | 1 min 57.6 mi |
|  | 77. Get on Hwy96 and drive west 0 ft | 57.6 mi |
-

| | | |
|---|--|-------------------|
|  | 78. Turn left onto Oakland Heights Pkwy 0.31 mi | 1 min 57.9 mi |
|  | 79. Turn left onto Martin Luther King Jr Dr 661 ft | 14 s 58.0 mi |
|  | 80. Keep right onto Ball St 11.22 mi | 14 min 69.3 mi |
|  | 81. Turn right onto Commerce St 0.55 mi | 1 min 69.8 mi |
|  | 82. Perry Volunteer Outreach 245 ft | 29 s 69.9 mi |
|  | 83. Get on Commerce St and drive southwest 13 ft | 69.9 mi |
|  | 84. Turn right onto Larry Walker Pkwy 1.31 mi | 2 min 71.2 mi |
|  | 85. Turn left onto Us41 0.35 mi | 2 min 71.5 mi |
|  | 86. 2011 US Highway 41 S 0.66 mi | 2 min 72.2 mi |
|  | 87. Get on Us41 and drive southwest 0 ft | 72.2 mi |
|  | 88. Turn right onto Old Vienna Rd 7.76 mi | 10 min 79.9 mi |
|  | 89. 2738 Us41 591 ft | 1 min 80.1 mi |
|  | 90. Get on Old Vienna Rd and drive south 0 ft | 80.1 mi |

| | | |
|---|--|-------------------|
|  | 91. 9081 Old National Hwy 3.08 mi | 5 min 83.1 mi |
|  | 92. Get on Old National Hwy and drive south 0 ft | 83.1 mi |
|  | 93. Turn right onto Us41 9.38 mi | 15 min 92.5 mi |
|  | 94. 409 S 3rd St 4.67 mi | 7 min 97.2 mi |
|  | 95. Get on S 3rd St and drive southeast 0 ft | 97.2 mi |
|  | 96. Turn right onto 7th St N 7.84 mi | 9 min 105 mi |
|  | 97. 1614 7th St S 1.92 mi | 4 min 107 mi |
|  | 98. Get on 7th St S and drive south | 107 mi |
|  | 99. Keep left onto Us41 3.14 mi | 5 min 110 mi |
|  | 100 Turn right onto 1st Ave 5.30 mi | 6 min 115 mi |
|  | 101 3554 1st Ave 661 ft | 1 min 116 mi |
|  | 102 Get on 1st Ave and drive south 0 ft | 116 mi |
|  | 103 Turn left onto 5th St W 0.55 mi | 2 min 116 mi |

| | | |
|---|--|------------------|
|  | 104 134 5th St W 141 ft | 1 min 116 mi |
|  | 105 Get on 5th St W and drive east 0 ft | 116 mi |
|  | 106 Turn right onto Bedgood Ave 268 ft | 7 s 116 mi |
|  | 107 Keep right onto US Highway 41 N 13.24 mi | 18 min 129 mi |
|  | 108 Fulwood Garden Center 16.00 mi | 20 min 145 mi |
|  | 109 Get on 12th St W and drive southeast 12 ft | 145 mi |
|  | 110 Turn right onto Love Ave 0.82 mi | 2 min 146 mi |
|  | 111 1083 Love Ave 55 ft | 1 min 146 mi |
|  | 112 Get on Love Ave and drive south 0 ft | 146 mi |
|  | 113 537 Main St S 1.00 mi | 2 min 147 mi |
|  | 114 Get on Main St S and drive south 0 ft | 147 mi |
|  | 115 2987 Hwy7 1.44 mi | 2 min 149 mi |
|  | 116 Get on Us41 and drive southeast 0 ft | 149 mi |

| | | |
|---|--|------------------|
|  | 117 Continue on US-41 21.33 mi | 28 min 170 mi |
|  | 118 Turn left onto N Valdosta Rd 17.93 mi | 24 min 188 mi |
|  | 119 4135 N Valdosta Rd 0.23 mi | 1 min 188 mi |
|  | 120 Get on N Valdosta Rd and drive east 0 ft | 188 mi |
|  | 121 Turn right onto Hwy7-Alt S 5.78 mi | 10 min 194 mi |
|  | 122 Turn left onto Us41-Br S 455 ft | 22 s 194 mi |
|  | 123 Keep right onto Madison Hwy 0.91 mi | 3 min 195 mi |
|  | 124 St./Prv. Border14 13.99 mi | 19 min 209 mi |
