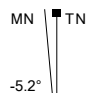





City Navigator North America NT 2021.2
 Use of the Map Data is subject to certain restrictions
 and/or requirements imposed by third party suppliers
 and/or governmental or regulatory authorities as further
 set forth at <https://legal.here.com/terms/general-content-supplier/terms-and-notice/>
 © 2020 HERE. All rights reserved....
 © Garmin Ltd. or its subsidiaries 2020.

T2Tampa2













GARMIN.




1/1/2010














Statistics














Summary














Points: 84 Via Points: 25 Distance: 235 mi Total Time: 5 h, 25 min Course: 102.0° true














- 1. **St./Prv. Border141**
- 
2. **Get on NE Colin Kelly Hwy and drive south** 2 ft
2 ft
- 
3. **6367 NE Colin Kelly Hwy** 8 min
7.55 mi 7.5 mi
- 
4. **Get on NE Colin Kelly Hwy and drive south** 7.5 mi
0 ft
- 
5. **Turn left onto NE Duval Ave** 7 min
6.00 mi 13.5 mi
- 
6. **Continue towards I-10** 1 min
878 ft 13.7 mi
- 
7. **Madison1** 4 s
222 ft 13.8 mi
- 
8. **Get on NE Duval Ave and drive south** 13.8 mi
1 ft
- 
9. **Turn left onto E Base St** 13.8 mi
77 ft
- 
10. **425 E Base St** 1 min
214 ft 13.8 mi
- 
11. **Get on E Base St and drive east** 13.8 mi
0 ft

	12. Continue on US-90 2.02 mi	3 min 15.8 mi
	13. 2591 E US 90 712 ft	18 s 16.0 mi
	14. Get on E US 90 and drive southeast 0 ft	16.0 mi
	15. Turn right onto US-129 S 26.68 mi	31 min 42.6 mi
	16. 130 Ohio Ave S 100 ft	1 min 42.7 mi
	17. Get on Ohio Ave S and drive southwest 0 ft	42.7 mi
	18. 866 Ohio Ave S 0.56 mi	1 min 43.2 mi
	19. Get on Ohio Ave S and drive south	43.2 mi
	20. Turn left onto US-129 S 24.16 mi	6 min 67.4 mi
	21. 8024 US Highway 27 383 ft	1 min 67.4 mi
	22. Get on Us129 and drive east 4 ft	67.4 mi
	23. Continue on US-27 S 4.00 mi	4 min 71.4 mi
	24. Turn right onto High Springs Main St 19.40 mi	23 min 90.8 mi

-
- | | | |
|---|---|------------------|
|  | 25. 18408 High Springs Main St
0.23 mi | 1 min
91.1 mi |
|  | 26. Get on High Springs Main St and drive southwest
31 ft | 91.1 mi |
|  | 27. Turn left onto W Newberry Rd
12.41 mi | 15 min
103 mi |
|  | 28. 24951 W Newberry Rd
226 ft | 1 min
104 mi |
|  | 29. Get on W Newberry Rd and drive east
0 ft | 104 mi |
|  | 30. 1903 W University Ave
15.89 mi | 23 min
119 mi |
|  | 31. Get on W University Ave and drive east
0 ft | 119 mi |
|  | 32. Keep right onto Hwy20 E
2.42 mi | 6 min
122 mi |
|  | 33. Turn right onto 65th Ln
16.60 mi | 18 min
138 mi |
|  | 34. Turn left onto Old Hawthorne Rd
244 ft | 1 min
138 mi |
|  | 35. Turn right onto Road
2.58 mi | 6 min
141 mi |
|  | 36. Turn right onto Cr-20a
0.33 mi | 1 min
141 mi |
|  | 37. 618 Keuka Rd
4.15 mi | 9 min
146 mi |
-

	38. Get on Keuka Rd and drive east 3 ft	146 mi
	39. Turn left onto S Francis St 3.29 mi	6 min 149 mi
	40. Turn right onto Atlantic Ave 1.18 mi	4 min 150 mi
	41. Turn left onto Prospect Ave 0.32 mi	1 min 150 mi
	42. Turn right onto Hwy20 338 ft	13 s 150 mi
	43. Turn left onto S 9th St 15.49 mi	21 min 166 mi
	44. Turn right onto Reid St 0.33 mi	1 min 166 mi
	45. Turn left onto Hwy207 2.65 mi	5 min 169 mi
	46. 272 Hwy207 24.30 mi	29 min 193 mi
	47. Get on Hwy207 and drive northeast 0 ft	193 mi
	48. Turn left onto S Dixie Hwy 317 ft	9 s 193 mi
	49. 49 S Dixie Hwy 0.22 mi	1 min 193 mi
	50. Get on S Dixie Hwy and drive north 0 ft	193 mi

-
- | | | |
|---|--|------------------|
|  | 51. Turn right onto W King St
0.49 mi | 1 min
194 mi |
|  | 52. 222 W King St
101 ft | 1 min
194 mi |
|  | 53. Turn left onto Charlotte St
0.98 mi | 3 min
195 mi |
|  | 54. Turn right onto Cuna St
0.25 mi | 1 min
195 mi |
|  | 55. Turn right onto Avenida Menendez
253 ft | 23 s
195 mi |
|  | 56. Horse and Carriages
670 ft | 1 min
195 mi |
|  | 57. Get on Avenida Menendez and drive south
0 ft | 195 mi |
|  | 58. Turn right onto Cathedral Pl
449 ft | 13 s
195 mi |
|  | 59. Turn right onto Charlotte St
95 ft | 19 s
195 mi |
|  | 60. Turn left onto S Castillo Dr
0.24 mi | 1 min
196 mi |
|  | 61. Keep right onto Us1 N
17.59 mi | 22 min
213 mi |
|  | 62. Turn left onto Old St Augustine Rd
3.66 mi | 5 min
217 mi |
|  | 63. Keep right onto Old St Augustine Rd
5.84 mi | 6 min
223 mi |
-

	64. 10682 Old Saint Augustine Rd 0.93 mi	1 min 224 mi
	65. Get on Old St Augustine Rd and drive north 4 ft	224 mi
	66. Turn right onto San Jose Blvd 1.64 mi	2 min 225 mi
	67. Turn right onto St Augustine Rd 2.87 mi	4 min 228 mi
	68. 7279 St Augustine Rd 0.27 mi	27 s 229 mi
	69. Get on St Augustine Rd and drive north 1 ft	229 mi
	70. Turn left onto St Augustine Rd 3.95 mi	7 min 232 mi
	71. Turn right onto Wishart St 0.21 mi	22 s 233 mi
	72. Turn left onto Philips Hwy 232 ft	1 min 233 mi
	73. Continue towards US-90 E/Atlantic Blvd 0.32 mi	1 min 233 mi
	74. 1503 Kings Ave 0.75 mi	1 min 234 mi
	75. Get on Kings Ave and drive northwest 0 ft	234 mi
	76. Turn left onto Prudential Dr 0.34 mi	1 min 234 mi



77. Turn right onto Flagler Ave

0.21 mi

1 min

234 mi



78. S Main St and Main St Brg

0.23 mi

1 min

235 mi