


City Navigator North America NT 2021.2
 Use of the Map Data is subject to certain restrictions
 and/or requirements imposed by third party suppliers
 and/or governmental or regulatory authorities as further
 set forth at <https://legal.here.com/terms/general-content-supplier/terms-and-notice/>
 © 2020 HERE. All rights reserved....
 © Garmin Ltd. or its subsidiaries 2020.

T2Tampa2



GARMIN.

1/1/2010

Statistics














Summary














Points: 66 Via Points: 23 Distance: 109 mi Total Time: 3 h, 0 min Course: 153.4° true














Notes














long 220

- 1. S Main St and Main St Brg1**
- ↑
2. Get on S Main St and drive south
- ↶
3. Turn left onto Prudential Dr
1 min
0.28 mi
0.3 mi
- ↷
4. Turn right onto Kings Ave
1 min
0.31 mi
0.6 mi
- 🚩
5. 1712 Kings Ave
1 min
0.43 mi
1.0 mi
- ↑
6. Get on Kings Ave and drive southeast
1.0 mi
1 ft
- ↷
7. Turn right onto St Augustine Rd
2 min
0.92 mi
1.9 mi
- 🚩
8. 2936 St Augustine Rd
25 s
732 ft
2.1 mi
- ↑
9. Get on St Augustine Rd and drive south
2.1 mi
0 ft
- ↷
10. Turn right onto St Augustine Rd
24 s
771 ft
2.2 mi

-
- | | | |
|---|--|-------------------|
|  | 11. 3678 St Augustine Rd
0.79 mi | 2 min
3.0 mi |
|  | 12. Get on St Augustine Rd and drive south
1 ft | 3.0 mi |
|  | 13. Turn left onto San Jose Blvd
3.40 mi | 6 min
6.4 mi |
|  | 14. 7661 San Jose Blvd
0.25 mi | 1 min
6.7 mi |
|  | 15. Turn left onto Old St Augustine Rd
2.66 mi | 4 min
9.3 mi |
|  | 16. Keep right onto Old St Augustine Rd
2.54 mi | 4 min
11.9 mi |
|  | 17. 14788 Old St Augustine Rd
5.41 mi | 8 min
17.3 mi |
|  | 18. Get on Old St Augustine Rd and drive east
1 ft | 17.3 mi |
|  | 19. Turn right onto Philips Hwy
0.46 mi | 1 min
17.7 mi |
|  | 20. 14126 Phillips Hwy
2.07 mi | 4 min
19.8 mi |
|  | 21. Get on Philips Hwy and drive southeast
0 ft | 19.8 mi |
|  | 22. Bear left onto Road
17.12 mi | 18 min
36.9 mi |
|  | 23. 71 San Marco Ave
1.57 mi | 4 min
38.5 mi |
-

	24. Get on San Marco Ave and drive southeast 0 ft	38.5 mi
	25. Turn right onto Cathedral Pl 0.75 mi	1 min 39.2 mi
	26. 21 King St 321 ft	25 s 39.3 mi
	27. Get on Cathedral Pl and drive west 1 ft	39.3 mi
	28. Turn left onto Cordova St 591 ft	16 s 39.4 mi
	29. Turn right onto King St 176 ft	18 s 39.4 mi
	30. Turn left onto S Leonardi St 0.85 mi	3 min 40.3 mi
	31. 25 Pellicer Ln 652 ft	1 min 40.4 mi
	32. Get on S Leonardi St and drive south 0 ft	40.4 mi
	33. Turn right onto Hwy207 0.59 mi	2 min 41.0 mi
	34. 3379 Hwy207 6.58 mi	7 min 47.6 mi
	35. Get on Hwy207 S and drive southwest 4 ft	47.6 mi
	36. Turn right onto E St Johns Ave 8.71 mi	9 min 56.3 mi

-
- | | | |
|---|--|-------------------|
|  | 37. 657 E St Johns Ave
0.30 mi | 1 min
56.6 mi |
|  | 38. Get on E St Johns Ave and drive west
1 ft | 56.6 mi |
|  | 39. Turn left onto N Main St
0.96 mi | 2 min
57.6 mi |
|  | 40. 6301 S Main St
0.76 mi | 3 min
58.3 mi |
|  | 41. Get on S Main St and drive south
1 ft | 58.3 mi |
|  | 42. Turn right onto Old Brick Rd
9.29 mi | 11 min
67.6 mi |
|  | 43. 10281 Old Brick Rd
749 ft | 1 min
67.7 mi |
|  | 44. Get on Old Brick Rd and drive southeast
0 ft | 67.7 mi |
|  | 45. Bear left onto Cr-13
10.83 mi | 24 min
78.6 mi |
|  | 46. Turn right onto N US Highway 1
3.12 mi | 4 min
81.7 mi |
|  | 47. 1923 N US Highway 1
166 ft | 1 min
81.7 mi |
|  | 48. Get on N US Highway 1 and drive south
0 ft | 81.7 mi |
|  | 49. Enter roundabout Roundabout
6.90 mi | 9 min
88.6 mi |
-

	50. Take the 2nd right onto S Old Dixie Hwy 218 ft	24 s 88.7 mi
	51. 771 S Old Dixie Hwy 0.77 mi	1 min 89.5 mi
	52. Get on S Old Dixie Hwy and drive east 1 ft	89.5 mi
	53. 3650 Old Dixie Hwy 3.09 mi	5 min 92.5 mi
	54. Get on Old Dixie Hwy and drive south 0 ft	92.5 mi
	55. James F Woodward Certified Public Accountant 12.49 mi	22 min 105 mi
	56. Get on Riverside Dr and drive south 0 ft	105 mi
	57. Keep left onto Sickler Dr 1.49 mi	4 min 107 mi
	58. 956 Sickler Dr 465 ft	13 s 107 mi
	59. Get on Sickler Dr and drive east 1 ft	107 mi
	60. Turn right onto Orange Ave 1.67 mi	5 min 108 mi
	61. Xcel Wealth Man Agement 171 ft	25 s 108 mi
	62. Get on Orange Ave and drive southwest 0 ft	108 mi



63. Turn left onto S Ridgewood Ave
1043 ft

1 min
108 mi
