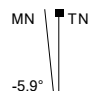



City Navigator North America NT 2021.2

Use of the Map Data is subject to certain restrictions and/or requirements imposed by third party suppliers and/or governmental or regulatory authorities as further set forth at <https://legal.here.com/terms/general-content-supplier/terms-and-notice/>
 © 2020 HERE. All rights reserved.
 © Garmin Ltd. or its subsidiaries 2020.

T2Tampa2



GARMIN.

1/1/2010











Statistics














Summary






Points: 278 Via Points: 92 Distance: 267 mi Total Time: 9 h, 3 min Course: 167.7° true













Notes














long 220














	1. Grace Episcopal Church	9 min
	4.90 mi	4.9 mi
	2. Get on Us1 S and drive southeast	4.9 mi
	11 ft	
	3. 5760 S Ridgewood Ave	3 min
	2.25 mi	7.2 mi
	4. Get on S Ridgewood Ave and drive south	7.2 mi
	0 ft	
	5. Turn left onto County Line Rd	28 min
	23.53 mi	30.7 mi
	6. 1277 County Line Rd	2 min
	0.27 mi	31.0 mi
	7. Get on County Line Rd and drive south	31.0 mi
	8. 1498 County Line Rd	2 min
	0.84 mi	31.8 mi
	9. Get on County Line Rd and drive south	31.8 mi
	0 ft	
	10. 6470 Us1	4 min
	1.45 mi	33.3 mi














-
- | | | |
|---|---|------------------|
|  | 11. Get on Dixie Way and drive south
0 ft | 33.3 mi |
|  | 12. Turn right onto Huntington Ave
0.66 mi | 2 min
33.9 mi |
|  | 13. 3406 Huntington Ave
340 ft | 25 s
34.0 mi |
|  | 14. Get on Huntington Ave and drive west
0 ft | 34.0 mi |
|  | 15. Turn left onto Us1 S
0.84 mi | 3 min
34.8 mi |
|  | 16. 5852 Us1
240 ft | 1 min
34.9 mi |
|  | 17. Get on Us1 S and drive south
0 ft | 34.9 mi |
|  | 18. Turn right onto Parker St
7.44 mi | 8 min
42.3 mi |
|  | 19. Turn left onto Old Dixie Hwy
200 ft | 8 s
42.3 mi |
|  | 20. 2286 Old Dixie Hwy
136 ft | 29 s
42.4 mi |
|  | 21. Get on Old Dixie Hwy and drive southeast
0 ft | 42.4 mi |
|  | 22. 2020 Old Dixie Hwy
0.52 mi | 1 min
42.9 mi |
|  | 23. Get on Old Dixie Hwy and drive southeast
0 ft | 42.9 mi |
-














	24. Turn left onto Lagrange Rd 1.24 mi	3 min 44.1 mi
	25. 2576 Lagrange Rd 119 ft	1 min 44.1 mi
	26. Get on Lagrange Rd and drive east 0 ft	44.1 mi
	27. Turn right onto Old Dixie Hwy 433 ft	12 s 44.2 mi
	28. 1373 Old Dixie Hwy 161 ft	18 s 44.2 mi
	29. Get on Old Dixie Hwy and drive south 0 ft	44.2 mi
	30. 138 Dixie Ave N 1.70 mi	4 min 45.9 mi
	31. Get on Dixie Ave N and drive south 0 ft	45.9 mi
	32. Turn left onto Main St 0.29 mi	1 min 46.2 mi
	33. 1414 Main St 166 ft	1 min 46.3 mi
	34. Get on Main St and drive east 0 ft	46.3 mi
	35. Turn right onto S Hopkins Ave 0.66 mi	3 min 46.9 mi
	36. 303 S Hopkins Ave 43 ft	1 min 46.9 mi














	37. Get on S Hopkins Ave and drive south	46.9 mi
	38. Turn left onto St Johns St 0.59 mi	1 min 47.5 mi
	39. 269 St Johns St 82 ft	24 s 47.5 mi
	40. Get on St Johns St and drive east	47.5 mi
	41. 1132 Riverside Dr 861 ft	1 min 47.7 mi
	42. Get on Riverside Dr and drive south 0 ft	47.7 mi
	43. 1802 Riverside Dr 0.31 mi	1 min 48.0 mi
	44. Get on Riverside Dr and drive south 10 ft	48.0 mi
	45. Turn right onto Bayview St 483 ft	13 s 48.1 mi
	46. Turn left onto S Washington Ave 640 ft	1 min 48.2 mi
	47. Turn left onto Road 10.83 mi	12 min 59.1 mi
	48. Turn right onto Indian River Dr 69 ft	1 min 59.1 mi
	49. 4469 Indian River Dr 0.28 mi	1 min 59.4 mi














	50. Get on Indian River Dr and drive south 0 ft	59.4 mi
	51. 1141 N Indian River Dr 5.00 mi	11 min 64.4 mi
	52. Get on N Indian River Dr and drive southwest 0 ft	64.4 mi
	53. Turn left onto Derby St 2.07 mi	6 min 66.4 mi
	54. 134 Derby St 238 ft	25 s 66.5 mi
	55. Get on Derby St and drive east 0 ft	66.5 mi
	56. Turn right onto Riverside Dr 597 ft	1 min 66.6 mi
	57. 135 Riverside Dr 107 ft	14 s 66.6 mi
	58. Get on Riverside Dr and drive southeast 0 ft	66.6 mi
	59. 2313 Rockledge Dr 5.94 mi	22 min 72.6 mi
	60. Get on Rockledge Dr and drive south 0 ft	72.6 mi
	61. Turn left onto US-1 S 0.29 mi	1 min 72.9 mi
	62. 5296 US-1 S 217 ft	1 min 72.9 mi

	63. Get on US-1 S and drive south 0 ft	72.9 mi
	64. Turn left onto Hiawatha St 8.57 mi	10 min 81.5 mi
	65. Turn right onto Pineapple Ave 845 ft	1 min 81.6 mi
	66. 2793 Pineapple Ave 657 ft	1 min 81.7 mi
	67. Get on Pineapple Ave and drive south 0 ft	81.7 mi
	68. Turn right onto Eau Gallie Blvd W 1.65 mi	4 min 83.4 mi
	69. 510 W Eau Gallie Blvd 79 ft	1 min 83.4 mi
	70. Get on Eau Gallie Blvd W and drive west 0 ft	83.4 mi
	71. Turn left onto N Harbor City Blvd 0.27 mi	1 min 83.7 mi
	72. Turn left onto Prospect Ave 4.37 mi	7 min 88.0 mi
	73. 1203 Prospect Ave 210 ft	1 min 88.1 mi
	74. Get on Prospect Ave and drive east 0 ft	88.1 mi
	75. 2320 Riverview Dr 592 ft	26 s 88.2 mi














	76. Get on Riverview Dr and drive south 0 ft	88.2 mi
	77. Turn left onto Roosevelt Ave 0.61 mi	2 min 88.8 mi
	78. 1438 Roosevelt Ave 96 ft	1 min 88.8 mi
	79. Get on Roosevelt Ave and drive east	88.8 mi
	80. Turn right onto Elizabeth Ct 0.46 mi	1 min 89.3 mi
	81. Turn left onto Dixie Hwy NE 249 ft	1 min 89.3 mi
	82. 3218 Dixie Hwy NE 79 ft	1 min 89.3 mi
	83. Get on Dixie Hwy NE and drive southeast 0 ft	89.3 mi
	84. Turn left onto Rocky Point Rd 5.69 mi	8 min 95.0 mi
	85. 2332 Rocky Point Rd 460 ft	1 min 95.1 mi
	86. Get on Rocky Point Rd and drive southeast 0 ft	95.1 mi
	87. Turn left onto S US-1 1.35 mi	4 min 96.5 mi
	88. 3268 S US-1 269 ft	1 min 96.5 mi














	89. Get on S US-1 and drive southeast 0 ft	96.5 mi
	90. Turn right onto Valkaria Rd 0.40 mi	25 s 96.9 mi
	91. 3880 Valkaria Rd 168 ft	1 min 97.0 mi
	92. Get on Valkaria Rd and drive west 0 ft	97.0 mi
	93. Turn left onto Old Dixie Hwy 978 ft	26 s 97.1 mi
	94. 3614 Old Dixie Hwy 125 ft	1 min 97.2 mi
	95. Get on Old Dixie Hwy and drive southeast 0 ft	97.2 mi
	96. Turn left onto Shell Pit Rd 4.16 mi	8 min 101 mi
	97. Turn right onto S US-1 770 ft	17 s 101 mi
	98. 6604 S US-1 125 ft	1 min 101 mi
	99. Get on S US-1 and drive southeast 0 ft	101 mi
	100 Turn left onto N Indian River Dr 4.35 mi	5 min 106 mi
	101 14259 N Indian River Dr 341 ft	1 min 106 mi














	102 Get on N Indian River Dr and drive southeast 0 ft	106 mi
	103 Turn right onto Roseland Rd 0.52 mi	1 min 106 mi
	104 7589 Roseland Rd 128 ft	17 s 106 mi
	105 Get on Roseland Rd and drive southwest 0 ft	106 mi
	106 Turn left onto Old Dixie Hwy 159 ft	4 s 106 mi
	107 13907 Old Dixie Hwy 230 ft	18 s 107 mi
	108 Get on Old Dixie Hwy and drive south 0 ft	107 mi
	109 Turn left onto Us1 S 1.57 mi	4 min 108 mi
	110 Turn right onto Sebastian Blvd 0.82 mi	2 min 109 mi
	111 Turn left onto High St 949 ft	19 s 109 mi
	112 Turn left onto Sebastian Blvd 962 ft	1 min 109 mi
	113 Turn right onto Old Dixie Hwy 327 ft	1 min 109 mi
	114 11688 Old Dixie Hwy 144 ft	20 s 109 mi














	115 Get on Old Dixie Hwy and drive south 0 ft	109 mi
	116 Turn right onto Us1 S 1.46 mi	4 min 111 mi
	117 10751 US Highway 1 214 ft	1 min 111 mi
	118 Get on Us1 S and drive southeast 0 ft	111 mi
	119 Turn left onto Fishermans Whrf 24.95 mi	34 min 136 mi
	120 Turn right onto N 2nd St 488 ft	10 s 136 mi
	121 839 N 2nd St 167 ft	13 s 136 mi
	122 Get on N 2nd St and drive south 0 ft	136 mi
	123 Turn left onto Avenue a 0.57 mi	2 min 137 mi
	124 140 Avenue a 97 ft	1 min 137 mi
	125 Get on Avenue a and drive east 0 ft	137 mi
	126 Enter roundabout Roundabout 232 ft	6 s 137 mi
	127 Take the 1st right onto N Indian River Dr 47 ft	5 s 137 mi














	128 158 N Indian River Dr 98 ft	7 s 137 mi
	129 Get on N Indian River Dr and drive south 0 ft	137 mi
	130 Enter roundabout Roundabout 0.30 mi	1 min 137 mi
	131 Take the 2nd right onto S Indian River Dr 131 ft	14 s 137 mi
	132 405 S Indian River Dr 90 ft	14 s 137 mi
	133 Get on S Indian River Dr and drive south 0 ft	137 mi
	134 4498 NE Indian River Dr 13.99 mi	25 min 151 mi
	135 Get on Cr-707 and drive southeast 0 ft	151 mi
	136 Enter roundabout Roundabout 0.63 mi	1 min 152 mi
	137 Take the 2nd right onto Hwy707 141 ft	9 s 152 mi
	138 2690 NE Dixie Hwy 1.38 mi	19 s 153 mi
	139 Get on NE Dixie Hwy and drive south 0 ft	153 mi
	140 Enter roundabout Roundabout 0.67 mi	1 min 154 mi














	141 Take the 1st right onto NE Palmer St 80 ft	19 s 154 mi
	142 Enter roundabout Roundabout 1.22 mi	3 min 155 mi
	143 Take the 2nd right onto NE Dixie Hwy 81 ft	11 s 155 mi
	144 Turn left onto NE Dixie Hwy 0.64 mi	2 min 156 mi
	145 Turn left onto NW Dixie Hwy 0.43 mi	1 min 156 mi
	146 Enter roundabout Roundabout 1.78 mi	4 min 158 mi
	147 Take the 3rd right onto S Dixie Hwy 174 ft	12 s 158 mi
	148 Turn right onto S Colorado Ave 1029 ft	1 min 158 mi
	149 Turn left onto SE 5th St 533 ft	25 s 158 mi
	150 12 SE 5th St 130 ft	1 min 158 mi
	151 Get on SE 5th St and drive east 1 ft	158 mi
	152 Center For Travel 640 ft	13 s 158 mi
	153 Get on SE Dixie Hwy and drive southeast 1 ft	158 mi


	154 1575 SE Dixie Hwy 1.02 mi	2 min 159 mi
	155 Get on Cr-A1a and drive southeast 0 ft	159 mi
	156 3180 SE Dixie Hwy 1.75 mi	3 min 161 mi
	157 Get on SE Dixie Hwy and drive southeast 21 ft	161 mi
	158 Enter roundabout Roundabout 2.58 mi	6 min 164 mi
	159 Take the 2nd right onto SE Dixie Hwy 104 ft	15 s 164 mi
	160 6329 SE Dixie Hwy 1.65 mi	2 min 165 mi
	161 Get on SE Dixie Hwy and drive southeast 1 ft	165 mi
	162 12834 SE Dixie Hwy 6.36 mi	9 min 172 mi
	163 Get on SE Dixie Hwy and drive south 0 ft	172 mi
	164 13014 SE Federal Hwy 0.20 mi	1 min 172 mi
	165 Get on SE Federal Hwy and drive southeast 0 ft	172 mi
	166 Turn right onto County Line Rd 5.60 mi	6 min 177 mi














	167 Turn left onto Old Dixie Hwy 0.40 mi	1 min 178 mi
	168 Keep right onto Glynn Mayo Hwy 1.33 mi	4 min 179 mi
	169 1404 N Old Dixie Hwy 861 ft	19 s 179 mi
	170 Get on Glynn Mayo Hwy and drive southwest 0 ft	179 mi
	171 Turn right onto Center St 0.74 mi	1 min 180 mi
	172 Turn left onto N Old Dixie Hwy 175 ft	1 min 180 mi
	173 909 Alternate A1a N 99 ft	1 min 180 mi
	174 Get on N Old Dixie Hwy and drive south 0 ft	180 mi
	175 Turn right onto W Indiantown Rd 0.48 mi	1 min 181 mi
	176 Turn left onto S Orange Ave 538 ft	1 min 181 mi
	177 Turn left onto 1st St 460 ft	1 min 181 mi
	178 Turn right onto S Old Dixie Hwy 601 ft	1 min 181 mi
	179 Osteoarthritis Center 37 ft	17 s 181 mi

	180 Get on S Old Dixie Hwy and drive south 1 ft	181 mi
	181 777 S Old Dixie Hwy 0.41 mi	1 min 181 mi
	182 Get on S Old Dixie Hwy and drive south	181 mi
	183 Turn right onto 8th St 62 ft	2 s 181 mi
	184 Turn left onto S Orange Ave 601 ft	1 min 181 mi
	185 Turn left onto Toney Penna Dr 188 ft	1 min 181 mi
	186 Turn right onto Glynn Mayo Hwy 776 ft	1 min 182 mi
	187 Keep right onto Alternate A1a S 1.87 mi	3 min 183 mi
	188 Turn right onto Richard Rd 6.22 mi	3 min 190 mi
	189 Turn left onto Old Dixie Hwy 462 ft	1 min 190 mi
	190 1594 Old Dixie Hwy 0.46 mi	2 min 190 mi
	191 Turn right onto Old Dixie Hwy 0.69 mi	2 min 191 mi
	192 Turn left onto 49th St 3.12 mi	6 min 194 mi

	193 Turn right onto Broadway 0.29 mi	1 min 194 mi
	194 4975 Broadway 61 ft	1 min 194 mi
	195 Get on Broadway and drive south 0 ft	194 mi
	196 Turn left onto 24th St 1.38 mi	3 min 196 mi
	197 Mayan Family Services 299 ft	1 min 196 mi
	198 Get on 24th St and drive east 0 ft	196 mi
	199 Turn right onto N Dixie Hwy 1004 ft	28 s 196 mi
	200 Turn right onto Old Dixie Hwy 16.36 mi	32 min 212 mi
	201 Turn right onto NE 2nd St 2.61 mi	4 min 215 mi
	202 489 E Atlantic Ave 159 ft	1 min 215 mi
	203 Get on NE 2nd St and drive west 0 ft	215 mi
	204 Turn left onto N Swinton Ave 0.28 mi	1 min 215 mi
	205 8 S Swinton Ave 0.27 mi	2 min 216 mi

	206 Get on S Swinton Ave and drive south 0 ft	216 mi
	207 Turn left onto SE 10th St 1.00 mi	2 min 217 mi
	208 Turn right onto S Dixie Hwy 182 ft	1 min 217 mi
	209 1053 S Dixie Hwy 7.46 mi	19 min 224 mi
	210 2017 S Dixie Hwy 0.79 mi	1 min 225 mi
	211 Get on S Dixie Hwy and drive southwest 0 ft	225 mi
	212 13 S Dixie Hwy 0.98 mi	2 min 226 mi
	213 Get on S Dixie Hwy and drive south 0 ft	226 mi
	214 Keep left onto N Dixie Hwy 11.34 mi	24 min 237 mi
	215 Enter roundabout Roundabout 1.31 mi	4 min 238 mi
	216 Take the 2nd right onto NE 7th Ave 142 ft	1 min 238 mi
	217 Turn left onto NE 5th Ter 0.34 mi	1 min 239 mi
	218 Cemex 242 ft	1 min 239 mi

	219 Get on NE 5th Ter and drive south 1 ft	239 mi
	220 Turn left onto NE 4th Ave 938 ft	21 s 239 mi
	221 928 NE 4th Ave 316 ft	1 min 239 mi
	222 Get on NE 4th Ave and drive south	239 mi
	223 Bear left onto NE 3rd Ave 584 ft	27 s 239 mi
	224 Turn left onto SE 6th St 1.38 mi	5 min 241 mi
	225 Turn right onto East Ave 999 ft	28 s 241 mi
	226 Brice Brown State Farm Insurance Agency 148 ft	19 s 241 mi
	227 Get on S Federal Hwy and drive south 0 ft	241 mi
	228 Keep left onto S Federal Hwy 1.70 mi	3 min 242 mi
	229 Keep left onto N Federal Hwy 0.87 mi	2 min 243 mi
	230 Turn right onto Stirling Rd 2.23 mi	4 min 246 mi
	231 Turn left onto SW 4th Ave 0.20 mi	8 s 246 mi

	232 Turn right onto W Dixie Hwy 0.89 mi	2 min 247 mi
	233 Digestive and Liver Disease Consultants of South Florida 5.07 mi	12 min 252 mi
	234 Get on W Dixie Hwy and drive south 0 ft	252 mi
	235 18581 W Dixie Hwy 1.13 mi	4 min 253 mi
	236 Get on W Dixie Hwy and drive south	253 mi
	237 17773 W Dixie Hwy 0.51 mi	2 min 253 mi
	238 Get on W Dixie Hwy and drive south 0 ft	253 mi
	239 17087 W Dixie Hwy 0.48 mi	2 min 254 mi
	240 Get on W Dixie Hwy and drive southwest 0 ft	254 mi
	241 Turn left onto NE 6th Ave 3.77 mi	8 min 258 mi
	242 Turn right onto NE 124th St 455 ft	20 s 258 mi
	243 Turn left onto W Dixie Hwy 642 ft	1 min 258 mi
	244 12288 W Dixie Hwy 479 ft	10 s 258 mi

	245 Get on W Dixie Hwy and drive north 0 ft	258 mi
	246 12288 W Dixie Hwy1 100 ft	258 mi
	247 Get on W Dixie Hwy and drive southwest 0 ft	258 mi
	248 5970 NE 2nd Ave 4.10 mi	10 min 262 mi
	249 Get on NE 2nd Ave and drive south 0 ft	262 mi
	250 Turn left onto NE 36th St 1.40 mi	4 min 263 mi
	251 Turn right onto Biscayne Blvd 537 ft	1 min 264 mi
	252 3582 Biscayne Blvd 66 ft	25 s 264 mi
	253 Get on Biscayne Blvd and drive south 0 ft	264 mi
	254 Turn right onto NE 11th St 1.78 mi	19 s 265 mi
	255 Turn left onto NE 2nd Ave 395 ft	1 min 265 mi
	256 1042 NE 2nd Ave 176 ft	1 min 265 mi
	257 SE 7th St and Brickell Ave 1.20 mi	5 min 267 mi