


City Navigator North America NT 2021.2  
 Use of the Map Data is subject to certain restrictions and/or requirements imposed by third party suppliers and/or governmental or regulatory authorities as further set forth at <https://legal.here.com/terms/general-content-supplier/terms-and-notice/>  
 © 2020 HERE. All rights reserved....  
 © Garmin Ltd. or its subsidiaries 2020.

T2Tampa2












**GARMIN.**














1/1/2010














**Statistics**

Summary













Points: 53 Via Points: 16 Distance: 223 mi Total Time: 5 h, 47 min Course: 337.8° true

	<b>1. Brickell Ave and SE 7th St</b>		
	<b>2. Get on Brickell Ave and drive north</b>		
	<b>3. Turn right onto Brickell Ave</b>	17 s	
	497 ft		497 ft
	<b>4. Turn right onto Biscayne Boulevard Way</b>	1 min	
	907 ft		0.3 mi
	<b>5. 9388 Biscayne Blvd</b>	15 min	
	6.65 mi		6.9 mi
	<b>6. Get on Biscayne Blvd and drive northeast</b>		6.9 mi
	1 ft		
	<b>7. Keep left onto Biscayne Blvd</b>	12 min	
	7.24 mi		14.2 mi
	<b>8. 930 S Federal Hwy</b>	2 min	
	1.13 mi		15.3 mi
	<b>9. Get on S Federal Hwy and drive north</b>		15.3 mi
	1 ft		
	<b>10. Keep right onto N Federal Hwy</b>	5 min	
	2.60 mi		17.9 mi
	<b>11. Continue towards I-595/Florida's Turnpike</b>	7 min	
	3.55 mi		21.4 mi
	<b>12. Keep left onto S Federal Hwy</b>	3 min	
	2.02 mi		23.4 mi

	<b>13. Keep left onto US-1 N</b> 4.21 mi	8 min 27.6 mi
	<b>14. 102 N Dixie Hwy</b> 34.12 mi	53 min 61.8 mi
	<b>15. Get on N Dixie Hwy and drive north</b>	61.8 mi
	<b>16. 2712 S Dixie Hwy</b> 5.07 mi	9 min 66.8 mi
	<b>17. Get on S Dixie Hwy and drive north</b> 0 ft	66.8 mi
	<b>18. Turn right onto Okeechobee Blvd</b> 1.08 mi	2 s 67.9 mi
	<b>19. Turn left onto S Olive Ave</b> 539 ft	1 min 68.0 mi
	<b>20. Bear left onto S Olive Ave</b> 580 ft	68.1 mi
	<b>21. Turn left onto Palm Beach Lakes Blvd</b> 1.20 mi	3 min 69.3 mi
	<b>22. 385 Palm Beach Lakes Blvd</b> 449 ft	1 min 69.4 mi
	<b>23. Get on Palm Beach Lakes Blvd and drive west</b> 0 ft	69.4 mi
	<b>24. Turn right onto N Dixie Hwy</b> 84 ft	2 s 69.4 mi
	<b>25. Turn left onto 25th St</b> 0.82 mi	2 min 70.2 mi

	<b>26. First Haitian Church of God</b> 578 ft	1 min 70.4 mi
	<b>27. Get on 25th St and drive west</b> 1 ft	70.4 mi
	<b>28. Turn right onto Broadway</b> 725 ft	20 s 70.5 mi
	<b>29. Keep right onto SE Federal Hwy</b> 35.41 mi	50 min 106 mi
	<b>30. Turn right onto Chamberlin Blvd</b> 22.15 mi	34 min 128 mi
	<b>31. Turn left onto N Old Dixie Hwy</b> 770 ft	1 min 128 mi
	<b>32. Us11</b> 4.88 mi	8 min 133 mi
	<b>33. Get on N Old Dixie Hwy and drive north</b> 285 ft	133 mi
	<b>34. Turn left onto 14th Ave</b> 5.37 mi	10 min 138 mi
	<b>35. Turn right onto 26th St</b> 1.31 mi	4 min 140 mi
	<b>36. Turn left onto Us1</b> 146 ft	16 s 140 mi
	<b>37. Turn left onto E Strawbridge Ave</b> 32.91 mi	44 min 173 mi
	<b>38. 1175 E Strawbridge Ave</b> 48 ft	1 min 173 mi

---

	<b>39. Get on E Strawbridge Ave and drive southwest</b> 0 ft	173 mi
	<b>40. Turn right onto Lake Lizzie Dr</b> 39.65 mi	42 min 212 mi
	<b>41. 6224 Lake Lizzie Dr</b> 601 ft	1 min 213 mi
	<b>42. Get on Lake Lizzie Dr and drive north</b> 0 ft	213 mi
	<b>43. 5471 Lake Lizzie Dr</b> 2.04 mi	9 min 215 mi
	<b>44. Get on Lake Lizzie Dr and drive west</b> 0 ft	215 mi
	<b>45. Turn left onto Nora Tyson Rd</b> 0.70 mi	1 min 215 mi
	<b>46. Turn right onto E Irlo Bronson Memorial Hwy</b> 351 ft	1 min 215 mi
	<b>47. Turn left onto Neptune Rd</b> 4.81 mi	8 min 220 mi
	<b>48. Warren Foley: Allstate Insurance</b> 869 ft	1 min 220 mi
	<b>49. Get on Neptune Rd and drive west</b> 1 ft	220 mi
	<b>50. 2198 Neptune Rd</b> 3.11 mi	5 min 223 mi

---