


City Navigator North America NT 2021.2
 Use of the Map Data is subject to certain restrictions and/or requirements imposed by third party suppliers and/or governmental or regulatory authorities as further set forth at <https://legal.here.com/terms/general-content-supplier/terms-and-notice/>
 © 2020 HERE. All rights reserved.
 © Garmin Ltd. or its subsidiaries 2020.

T2Tampa2














GARMIN.














1/1/2010

Statistics














Summary






Points: 182 Via Points: 53 Distance: 226 mi Total Time: 6 h, 40 min Course: 228.3° true














●	1. 2198 Neptune Rd	
	2. Get on Neptune Rd and drive northwest 0 ft	0 ft
	3. Turn left onto Broadway Ave 3.49 mi	6 min 3.5 mi
	4. Turn left onto S Clyde Ave 0.67 mi	3 min 4.2 mi
	5. 963 Emmett St 163 ft	1 min 4.2 mi
	6. Get on S Clyde Ave and drive south 0 ft	4.2 mi
	7. Turn right onto Penfield St 0.29 mi	1 min 4.5 mi
	8. 905 Penfield St 87 ft	16 s 4.5 mi
	9. Get on Penfield St and drive west	4.5 mi
	10. Turn left onto S Randolph Ave 604 ft	18 s 4.6 mi
	11. 1055 Clay St 432 ft	1 min 4.7 mi
	12. Get on Clay St and drive southwest 0 ft	4.7 mi













- | | | |
|---|---|-------------------|
|  | 13. Turn left onto S Hoagland Blvd
1.51 mi | 3 min
6.2 mi |
|  | 14. Turn right onto Old Tampa Hwy
282 ft | 1 min
6.3 mi |
|  | 15. Turn right onto S Orange Blossom Trl
6.32 mi | 17 min
12.6 mi |
|  | 16. Keep right towards I-4
0.67 mi | 1 min
13.3 mi |
|  | 17. Turn left onto Old Tampa Hwy
1012 ft | 12 s
13.4 mi |
|  | 18. Turn left onto Lee Jackson Hwy
2.02 mi | 2 min
15.5 mi |
|  | 19. 004
1.11 mi | 3 min
16.6 mi |
|  | 20. Get on Lee Jackson Hwy and drive southwest
2 ft | 16.6 mi |
|  | 21. Keep left onto Cr-547
5.14 mi | 9 min
21.7 mi |
|  | 22. Turn left onto Davenport Blvd
0.35 mi | 1 min
22.1 mi |
|  | 23. Turn right onto US-17-92
69 ft | 1 min
22.1 mi |
|  | 24. Keep right onto 12th St N
2.36 mi | 4 min
24.4 mi |
|  | 25. 1339 17th St N
0.61 mi | 1 min
25.0 mi |












	26. Get on 12th St N and drive southwest 0 ft	25.0 mi
	27. Turn right onto Lily Ave E 0.59 mi	1 min 25.6 mi
	28. Department of Motor Vehicles 683 ft	1 min 25.8 mi
	29. Get on Lily Ave and drive west 0 ft	25.8 mi
	30. Turn left onto 7th St N 596 ft	20 s 25.9 mi
	31. Turn right onto E Main St 1019 ft	1 min 26.1 mi
	32. Jones Ave11 139 ft	1 min 26.1 mi
	33. Get on E Main St and drive west 1 ft	26.1 mi
	34. Turn left onto N 4th St 453 ft	25 s 26.2 mi
	35. Turn right onto Hinson Ave 668 ft	1 min 26.3 mi
	36. Turn right onto Kentucky St 1.26 mi	2 min 27.6 mi
	37. 156 Kentucky St 576 ft	1 min 27.7 mi
	38. Get on Kentucky St and drive north	27.7 mi













-
- | | | |
|---|--|------------------|
|  | 39. Turn left onto Old Haines City Lake Alfred Rd
921 ft | 27 s
27.9 mi |
|  | 40. 1362 Old Haines City Lake Alfred Rd
0.32 mi | 1 min
28.2 mi |
|  | 41. Get on Old Haines City Lake Alfred Rd and drive northwest
0 ft | 28.2 mi |
|  | 42. Turn left onto Experiment Station Rd
3.84 mi | 5 min
32.0 mi |
|  | 43. Turn right onto E Alfred Dr
674 ft | 1 min
32.1 mi |
|  | 44. Turn right onto W Pierce St
1.41 mi | 2 min
33.5 mi |
|  | 45. 278 W Pierce St
355 ft | 1 min
33.6 mi |
|  | 46. Get on W Pierce St and drive west
0 ft | 33.6 mi |
|  | 47. Turn left onto Stadium Rd
3.13 mi | 5 min
36.7 mi |
|  | 48. Turn right onto Bobby Green Pl
1.15 mi | 2 min
37.9 mi |
|  | 49. 623 Pilaklakaha Ave
0.50 mi | 1 min
38.4 mi |
|  | 50. Get on Pilaklakaha Ave and drive west
1 ft | 38.4 mi |
|  | 51. Turn right onto Ramsgate Rd
704 ft | 13 s
38.5 mi |
-














	52. Turn left onto Dixie Hwy 0.76 mi	2 min 39.3 mi
	53. 142 Dixie Hwy 815 ft	1 min 39.4 mi
	54. Get on Dixie Hwy and drive west 0 ft	39.4 mi
	55. Turn left onto Old Dixie Hwy 2.35 mi	5 min 41.8 mi
	56. DHLTampIStPete 643 ft	1 min 41.9 mi
	57. Turn right onto Old Dixie Hwy 706 ft	14 s 42.0 mi
	58. Turn right onto Cr-542 2.26 mi	5 min 44.3 mi
	59. 4708 E County Road 542 0.42 mi	1 min 44.7 mi
	60. Get on Cr-542 and drive west 1 ft	44.7 mi
	61. 2001 US Highway 92 E 3.42 mi	5 min 48.1 mi
	62. Get on E Main St and drive west 1 ft	48.1 mi
	63. 1244 E Main St 1.24 mi	3 min 49.4 mi
	64. Get on E Main St and drive west 1 ft	49.4 mi














-
- | | | |
|---|--|------------------|
|  | 65. Jefco Associates Construction
0.50 mi | 1 min
49.9 mi |
|  | 66. Get on E Main St and drive west
0 ft | 49.9 mi |
|  | 67. Turn right onto E Main St
329 ft | 7 s
49.9 mi |
|  | 68. Turn left onto N Massachusetts Ave
0.42 mi | 2 min
50.4 mi |
|  | 69. Turn right onto E Main St
321 ft | 1 min
50.4 mi |
|  | 70. Turn right onto Olive St
1.35 mi | 4 min
51.8 mi |
|  | 71. 1257 Olive St
334 ft | 22 s
51.8 mi |
|  | 72. Get on Olive St and drive west
0 ft | 51.8 mi |
|  | 73. 2511 Old Tampa Hwy
1.44 mi | 3 min
53.3 mi |
|  | 74. Get on Old Tampa Hwy and drive west
1 ft | 53.3 mi |
|  | 75. Turn right onto S County Line Rd
3.80 mi | 8 min
57.1 mi |
|  | 76. Turn left onto New Tampa Hwy
517 ft | 1 min
57.2 mi |
|  | 77. DHLTampIStPete1
1.54 mi | 3 min
58.7 mi |
-













	78. Turn left onto N Alexander St 3.57 mi	6 min 62.3 mi
	79. Turn right onto Reynolds St W 980 ft	1 min 62.5 mi
	80. Mpn Medical Center Plant City 485 ft	10 s 62.6 mi
	81. Get on Reynolds St W and drive west 1 ft	62.6 mi
	82. Keep left onto Hwy574 0.87 mi	1 min 63.4 mi
	83. DHLTampIStPete2 2.76 mi	4 min 66.2 mi
	84. Turn left onto Orange St 7.09 mi	12 min 73.3 mi
	85. Turn right onto E Broadway Ave 0.22 mi	2 min 73.5 mi
	86. Keep left onto E Henderson Ave 8.90 mi	3 min 82.4 mi
	87. Turn left onto N Nebraska Ave 624 ft	17 s 82.5 mi
	88. 1665 N Nebraska Ave 83 ft	1 min 82.5 mi
	89. Get on N Nebraska Ave and drive south 0 ft	82.5 mi
	90. Turn right onto E John F Kennedy Blvd 0.64 mi	2 min 83.2 mi








	91. 3025 W John F Kennedy Blvd 2.65 mi	4 min 85.8 mi
	92. Get on W John F Kennedy Blvd and drive west 0 ft	85.8 mi
	93. Continue towards Sr-589-Toll N/Veterans Exwy/Tampa Airport/Clearwater 2.30 mi	4 min 88.1 mi
	94. Keep right onto Sr-60 W towards Cr-576/Tampa Int'l Airport/Clearwater 0.67 mi	1 min 88.8 mi
	95. Keep left onto Sr-60 W towards Sr-589-Toll N/Veterans Expwy/Clearwater/Air Cargo 0.23 mi	8 s 89.0 mi
	96. Keep right onto Memorial Hwy towards Sr-589-Toll N/Cr-576/Veterans Expwy/Eisenhower Blvd/Air Cargo 0.88 mi	1 min 89.9 mi
	97. Take exit 3 to the right onto Cr-576/Memorial Hwy/Eisenhower Blvd towards Air Cargo 0.89 mi	1 min 90.8 mi
	98. Turn left onto Hillsborough Ave 1.33 mi	2 min 92.1 mi
	99. 6404 W Hillsborough Ave 0.28 mi	1 min 92.4 mi
	100 Get on Hillsborough Ave and drive west 0 ft	92.4 mi
	101 Keep left onto Hwy580 W 7.64 mi	11 min 100 mi

	102 27163 US-19 N 5.32 mi	5 min 105 mi
	103 Get on Main St and drive west 1 ft	105 mi
	104 Turn left onto Main St 2.60 mi	4 min 108 mi
	105 Turn left onto Edgewater Dr 0.69 mi	4 min 109 mi
	106 1983 Edgewater Dr 1.35 mi	2 min 110 mi
	107 Get on Edgewater Dr and drive south 0 ft	110 mi
	108 Keep right onto N Fort Harrison Ave 0.63 mi	1 min 111 mi
	109 Keep right onto Clearwater Largo Rd 3.20 mi	6 min 114 mi
	110 Turn left onto W Bay Dr 1.57 mi	5 min 115 mi
	111 Turn right onto 1st St SW 0.47 mi	1 min 116 mi
	112 Turn right onto Alley 4.33 mi	7 min 120 mi
	113 8994 Seminole Blvd 118 ft	1 min 120 mi
	114 Get on Alley and drive south 7 ft	120 mi

-
- | | | |
|---|---|-----------------|
|  | 115 Turn right onto Alley
846 ft | 2 min
120 mi |
|  | 116 Turn right onto Seminole Blvd
243 ft | 1 min
120 mi |
|  | 117 Continue towards US-19-Alt S
2.34 mi | 5 min
123 mi |
|  | 118 Turn left onto 5th Ave N
5.65 mi | 12 s
128 mi |
|  | 119 3017 5th Ave N
2.45 mi | 5 min
131 mi |
|  | 120 Get on 5th Ave N and drive east
1 ft | 131 mi |
|  | 121 Turn left onto 10th St N
1.63 mi | 4 min
132 mi |
|  | 122 Turn right onto 7th Ave N
651 ft | 9 s
133 mi |
|  | 123 Turn left onto Dr Martin Luther King Jr St N
340 ft | 25 s
133 mi |
|  | 124 776 Dr ML King Jr St N
380 ft | 1 min
133 mi |
|  | 125 1400 Dr Martin Luther King Jr St N
0.34 mi | 1 min
133 mi |
|  | 126 Turn left onto Haines Rd N
1.26 mi | 3 min
134 mi |
|  | 127 3564 Haines Rd N
829 ft | 1 min
134 mi |
-

	128 Get on Haines Rd N and drive northwest 0 ft	134 mi
	129 Turn right onto 21st St N 1.10 mi	2 min 136 mi
	130 Turn left onto 50th Ave N 694 ft	1 min 136 mi
	131 Turn right onto Us19 N 1.74 mi	5 min 137 mi
	132 Take ramp to the right towards Sr-580/Dunedin/Oldsmar 13.46 mi	1 min 151 mi
	133 Turn right onto Main St 0.28 mi	14 s 151 mi
	134 Keep right onto Hwy580 E 3.90 mi	5 min 155 mi
	135 11638 W Hillsborough Ave 4.46 mi	6 min 160 mi
	136 Get on W Hillsborough Ave and drive southeast 0 ft	160 mi
	137 7712 W Hillsborough Ave 3.35 mi	5 min 163 mi
	138 Get on Hillsborough Ave and drive east 0 ft	163 mi
	139 Keep right onto Road 1.29 mi	2 min 164 mi
	140 Take the Sr-589-Toll S ramp to the left towards I-275 688 ft	13 s 164 mi

	141 Bear left onto Memorial Hwy 2.36 mi	3 min 167 mi
	142 Keep left onto Sr-60 E towards I-275/Tampa/St Petersburg 962 ft	15 s 167 mi
	143 Keep left onto Sr-60 E towards Kennedy Blvd 1.18 mi	2 min 168 mi
	144 4329 W Kennedy Blvd 0.94 mi	2 min 169 mi
	145 Get on W John F Kennedy Blvd and drive east 0 ft	169 mi
	146 Turn right onto N Ashley Dr 3.54 mi	7 min 173 mi
	147 Turn left onto E Jackson St 314 ft	29 s 173 mi
	148 Turn left onto N Nebraska Ave 0.60 mi	2 min 173 mi
	149 Take the Selmon Expressway Toll East ramp to the right towards Brandon 394 ft	1 min 173 mi
	150 Bear left onto Selmon Expy 1.37 mi	1 min 175 mi
	151 Take exit 11 to the right onto US-41/50th Street 1.62 mi	1 min 176 mi
	152 Take the US-41 S ramp to the right 0.29 mi	15 s 177 mi

	153 Keep left onto S 50th St 2.87 mi	2 min 179 mi
	154 Keep left onto US-41 N 29.92 mi	34 min 209 mi
	155 Keep right onto US-41 N 0.42 mi	26 s 210 mi
	156 Keep left onto US-41 S towards Bradenton/Sarasota 0.32 mi	25 s 210 mi
	157 Keep right onto US-41 N 1.81 mi	3 min 212 mi
	158 Continue on US-301 S 2.14 mi	3 min 214 mi
	159 S Washington Blvd and Ringling Blvd 11.70 mi	15 min 226 mi
