


City Navigator North America NT 2021.2  
 Use of the Map Data is subject to certain restrictions and/or requirements imposed by third party suppliers and/or governmental or regulatory authorities as further set forth at <https://legal.here.com/terms/general-content-supplier/terms-and-notice/>  
 © 2020 HERE. All rights reserved....  
 © Garmin Ltd. or its subsidiaries 2020.

T2Tampa2















**GARMIN.**














1/1/2010














## Statistics

### Summary














Points: 75 Via Points: 21 Distance: 392 mi Total Time: 8 h, 13 min Course: 349.6° true

	<b>1. 88 S Washington Blvd</b>		
	<b>2. Get on S Washington Blvd and drive north</b>		
	<b>3. Keep right onto US-41 N towards Tampa/Port Manatee</b>	21 min	
	16.05 mi		16.0 mi
	<b>4. Keep right onto US-41 N</b>	11 s	
	974 ft		16.2 mi
	<b>5. Take the I-275 S ramp towards I-75</b>	3 min	
	2.61 mi		18.8 mi
	<b>6. Exit right onto ramp onto I-275 S</b>	2 s	
	157 ft		18.9 mi
	<b>7. Take the I-75 N ramp to the right towards Tampa</b>	1 min	
	0.88 mi		19.8 mi
	<b>8. Take exit 261 to the right onto I-4 towards Tampa/Orlando</b>	30 min	
	33.19 mi		52.9 mi
	<b>9. Take the I-4 E ramp to the right towards Orlando</b>	18 s	
	0.22 mi		53.2 mi
	<b>10. Take exit 28 to the right towards US-92/Lakeland</b>	18 min	
	19.54 mi		72.7 mi
	<b>11. Keep left onto Magnolia Ave</b>	21 min	
	14.77 mi		87.5 mi
	<b>12. City of Haines City1</b>	14 min	
	11.23 mi		98.7 mi












- 
- |   |   |                  |
|---|---|------------------|
|    | <b>13. Get on Hinson Ave and drive east</b><br>10 ft        | 98.7 mi          |
|    | <b>14. Turn left onto 10th St N</b><br>0.22 mi              | 1 min<br>98.9 mi |
|    | <b>15. Turn right onto Lily Ave E</b><br>0.30 mi            | 1 min<br>99.2 mi |
|    | <b>16. Turn left onto 12th St N</b><br>497 ft               | 28 s<br>99.3 mi  |
|    | <b>17. Turn left onto 17th St N</b><br>1.19 mi              | 3 min<br>101 mi  |
|   | <b>18. Keep right onto Emmett St</b><br>19.60 mi            | 25 min<br>120 mi |
|  | <b>19. 1544 N Main St</b><br>1.54 mi                        | 4 min<br>122 mi  |
|  | <b>20. Get on N Main St and drive north</b><br>1 ft         | 122 mi           |
|  | <b>21. Turn right onto Old Dixie Hwy</b><br>0.45 mi         | 1 min<br>122 mi  |
|  | <b>22. 2316 Old Dixie Hwy</b><br>369 ft                     | 10 s<br>122 mi   |
|  | <b>23. Get on Old Dixie Hwy and drive northeast</b><br>0 ft | 122 mi           |
|  | <b>24. 2424 Old Dixie Hwy</b><br>0.28 mi                    | 1 min<br>122 mi  |
|  | <b>25. Get on Old Dixie Hwy and drive north</b><br>0 ft     | 122 mi           |
-

	<b>26. Turn right onto E Donegan Ave</b> 1021 ft	1 min 123 mi
	<b>27. 388 E Donegan Ave</b> 60 ft	1 min 123 mi
	<b>28. Get on E Donegan Ave and drive east</b> 0 ft	123 mi
	<b>29. Turn left onto Old Dixie Hwy</b> 574 ft	11 s 123 mi
	<b>30. 2504 Old Dixie Hwy</b> 147 ft	1 min 123 mi
	<b>31. Get on Old Dixie Hwy and drive north</b> 0 ft	123 mi
	<b>32. Turn right onto E Osceola Pkwy</b> 1.29 mi	3 min 124 mi
	<b>33. Turn left onto Orange Ave</b> 0.28 mi	1 min 124 mi
	<b>34. 3217 Orange Ave</b> 471 ft	1 min 124 mi
	<b>35. Get on Orange Ave and drive north</b> 0 ft	124 mi
	<b>36. Akula Geetha</b> 13.62 mi	24 min 138 mi
	<b>37. Get on Orange Ave S and drive north</b> 1 ft	138 mi
	<b>38. Turn right onto N Orange Ave</b> 2.07 mi	6 min 140 mi

---

	<b>39. Handex Consulting &amp; Remediation</b> 490 ft	27 s 140 mi
	<b>40. Get on N Orange Ave and drive northeast</b> 0 ft	140 mi
	<b>41. Turn left onto S Park Ave</b> 3.12 mi	3 min 143 mi
	<b>42. 782 N Orlando Ave</b> 3.55 mi	7 min 147 mi
	<b>43. Keep left onto US-17-92</b> 2.01 mi	1 min 149 mi
	<b>44. Enter roundabout Roundabout</b> 28.18 mi	1 min 177 mi
	<b>45. Take the 2nd right onto US-17-92</b> 162 ft	12 s 177 mi
	<b>46. Turn right onto E International Speedway Blvd</b> 2.93 mi	7 min 180 mi
	<b>47. 2101 W International Speedway Blvd</b> 17.30 mi	14 min 197 mi
	<b>48. Get on W International Speedway Blvd and drive northeast</b> 0 ft	197 mi
	<b>49. Turn left onto N Ridgewood Ave</b> 3.50 mi	6 min 201 mi
	<b>50. Enter roundabout Roundabout</b> 17.59 mi	23 min 218 mi
	<b>51. Take the 3rd right onto S US-1</b> 166 ft	16 s 218 mi

---

	<b>52. Turn right onto Hwy100</b> 5.99 mi	8 min 224 mi
	<b>53. Keep right onto S US Highway 17</b> 23.75 mi	26 min 248 mi
	<b>54. Turn left onto SE Baya Dr</b> 79.56 mi	1 h, 35 min 328 mi
	<b>55. Turn right onto S 1st St</b> 2.39 mi	4 min 330 mi
	<b>56. Take the I-10 W ramp towards Live Oak</b> 5.03 mi	7 min 335 mi
	<b>57. Turn left onto Road</b> 61 ft	5 s 335 mi
	<b>58. Take exit 296B to the right onto I-75 N towards Valdosta</b> 4.83 mi	5 min 340 mi
	<b>59. Take exit 11 to the right onto Ga-31 towards Clyattville/Valdosta</b> 46.67 mi	42 min 387 mi
	<b>60. Keep right onto Madison Hwy</b> 0.23 mi	12 s 387 mi
	<b>61. Turn left onto S Patterson St</b> 4.96 mi	8 min 392 mi
	<b>62. Us41-Br N and S Patterson St and Us41-Br S</b> 0.56 mi	1 min 392 mi