


City Navigator North America NT 2021.2
 Use of the Map Data is subject to certain restrictions and/or requirements imposed by third party suppliers and/or governmental or regulatory authorities as further set forth at <https://legal.here.com/terms/general-content-supplier/terms-and-notice/>
 © 2020 HERE. All rights reserved....
 © Garmin Ltd. or its subsidiaries 2020.

T2Tampa2



GARMIN.














1/1/2010













Statistics














Summary













Points: 144 Via Points: 43 Distance: 300 mi Total Time: 7 h, 0 min Course: 22.2° true













- 1. Us41-Br N and S Patterson St and Us41-Br S1**
- ↑
2. Get on Us41-Br N and drive north
- ↷
3. Turn right onto N Hwy 41
11 min
6.40 mi 6.4 mi
- ↑
4. Continue on US-41 towards Tifton
24 min
17.93 mi 24.3 mi
- 🚩
5. Sparks
5 min
2.40 mi 26.7 mi
- ↑
6. Get on N Goodman St and drive north
26.7 mi
1 ft
- ↶
7. Turn left onto Bruce Ln
13 min
18.02 mi 44.8 mi
- ↷
8. Turn right onto Southern Ave
1 min
0.31 mi 45.1 mi
- ↶
9. Turn left onto US Highway 41 S
3 min
1.07 mi 46.1 mi
- ↶
10. Turn left onto 12th St E
3 min
1.72 mi 47.9 mi
- 🚩
11. 1614 7th St S1
55 min
40.46 mi 88.3 mi
- ↑
12. Get on 7th St N and drive north
88.3 mi
6 ft














-
- | | | |
|---|---|------------------|
|  | 13. Turn right onto 5th Ave E
0.30 mi | 1 min
88.6 mi |
|  | 14. Turn left onto Airport Rd
1.61 mi | 5 min
90.2 mi |
|  | 15. Turn right onto Farmers Market Rd
1.17 mi | 2 min
91.4 mi |
|  | 16. Take the I-75 N ramp to the left towards Macon
0.41 mi | 1 min
91.8 mi |
|  | 17. Keep right onto I-75 N towards I-16/Macon/Savannah
52.74 mi | 48 min
145 mi |
|  | 18. Take exit 162 to the right onto US-80/Ga-22/Eisenhower Pkwy
5.20 mi | 5 min
150 mi |
|  | 19. Turn right onto Eisenhower Pkwy
0.30 mi | 16 s
150 mi |
|  | 20. Turn left onto Houston Ave
0.56 mi | 1 min
151 mi |
|  | 21. Turn left onto Martin Luther King Jr Blvd
0.67 mi | 3 min
151 mi |
|  | 22. Turn left onto Ash St
0.28 mi | 1 min
152 mi |
|  | 23. Turn right onto 2nd St
0.21 mi | 1 min
152 mi |
|  | 24. Cotton Ave and 2nd St1
0.96 mi | 4 min
153 mi |
|  | 25. Turn left onto Walnut St
716 ft | 1 min
153 mi |
-














	26. Turn right onto Spring St 0.33 mi	1 min 153 mi
	27. Turn left onto Clinton Rd 0.91 mi	1 min 154 mi
	28. 859 Clinton Rd 302 ft	1 min 154 mi
	29. Get on Clinton Rd and drive north 0 ft	154 mi
	30. 1514 Clinton Rd 0.61 mi	2 min 155 mi
	31. Get on Clinton Rd and drive north 0 ft	155 mi
	32. Turn right onto Clinton Rd 0.35 mi	1 min 155 mi
	33. Turn right onto Wood Valley Rd 0.49 mi	1 min 156 mi
	34. Turn left onto Gray Hwy 173 ft	19 s 156 mi
	35. 2017 Gray Hwy 261 ft	1 min 156 mi
	36. Get on Gray Hwy and drive north 0 ft	156 mi
	37. Turn left onto Old Clinton Rd 1.18 mi	1 min 157 mi
	38. 2542 Old Gray Hwy 0.25 mi	2 min 157 mi

-
- | | | |
|---|--|-----------------|
|  | 39. Get on Old Gray Hwy and drive north
0 ft | 157 mi |
|  | 40. Turn right onto Old Gray Hwy
1.02 mi | 2 min
158 mi |
|  | 41. Turn left onto Us129 N
246 ft | 1 min
158 mi |
|  | 42. 2852 Hwy22
0.27 mi | 2 min
158 mi |
|  | 43. Get on Us129 N and drive north
0 ft | 158 mi |
|  | 44. 3298 Gray Hwy
2.59 mi | 2 min
161 mi |
|  | 45. Get on Us129 N and drive northeast
1 ft | 161 mi |
|  | 46. Bear left onto Road
39 ft | 161 mi |
|  | 47. Turn left onto Candler Rd
483 ft | 13 s
161 mi |
|  | 48. Turn right onto Old Macon Rd
60 ft | 1 min
161 mi |
|  | 49. Turn right onto Road
2.46 mi | 4 min
164 mi |
|  | 50. Turn left onto Us129 N
172 ft | 26 s
164 mi |
|  | 51. Turn left onto Green Settlement Rd
1.77 mi | 3 min
165 mi |
-














	52. Turn right onto Pulaski St 159 ft	1 min 165 mi
	53. 461 Pulaski St 916 ft	26 s 166 mi
	54. Get on Pulaski St and drive northeast 0 ft	166 mi
	55. Turn right onto Old Clinton Rd 1.23 mi	3 min 167 mi
	56. Twin Lakes Physical Therapy 163 ft	14 s 167 mi
	57. Get on Old Clinton Rd and drive south 34 ft	167 mi
	58. Turn left onto W Clinton St 221 ft	24 s 167 mi
	59. 608 N Glynn St 19.15 mi	27 min 186 mi
	60. Get on N Glynn St and drive south 1 ft	186 mi
	61. Turn right onto N Clarke St 0.99 mi	2 min 187 mi
	62. 278 N Clark St 93 ft	1 min 187 mi
	63. Get on N Clarke St and drive south 0 ft	187 mi
	64. Turn left onto W Hancock St 961 ft	26 s 187 mi

	65. Washington Electric Membership 0.76 mi	2 min 188 mi
	66. Get on E Hancock St and drive east 0 ft	188 mi
	67. Keep right onto Hwy24 E 3.78 mi	5 min 192 mi
	68. 211 Hwy24 1.17 mi	1 min 193 mi
	69. Get on Hwy24 and drive east 1 ft	193 mi
	70. Turn left onto Hwy24 E 3.29 mi	4 min 196 mi
	71. Keep right onto Hwy24 E 3.06 mi	4 min 199 mi
	72. Keep right onto Tom C Carr Hwy 11.84 mi	4 min 211 mi
	73. Continue towards Sandersville 2.95 mi	3 min 214 mi
	74. Turn right onto W Church St 234 ft	3 s 214 mi
	75. Turn left onto W Church St 839 ft	13 s 214 mi
	76. 1659 W Church St 578 ft	1 min 214 mi
	77. Get on W Church St and drive east 0 ft	214 mi

	78. Turn left onto S Harris St 2.61 mi	4 min 217 mi
	79. Sammons Insurance Agency 151 ft	1 min 217 mi
	80. Get on S Harris St and drive north 9 ft	217 mi
	81. Turn right towards Davisboro/Louisville 0.53 mi	1 min 218 mi
	82. 163 E McCarty St 250 ft	1 min 218 mi
	83. Get on E McCarty St and drive east 0 ft	218 mi
	84. Continue on Ga-24 E 2.18 mi	4 min 220 mi
	85. 2175 Ga Highway 24 E 0.29 mi	22 s 220 mi
	86. Get on Hwy24 and drive southeast 1 ft	220 mi
	87. 9903 Hwy24 7.72 mi	8 min 228 mi
	88. Get on Hwy24 and drive east 1 ft	228 mi
	89. Continue towards Louisville/Waynesbord 2.48 mi	3 min 230 mi
	90. Continue towards Louisville/Waynesboro 8.62 mi	9 min 239 mi

	91. Turn left onto Te Buchanan Rd 2.17 mi	2 min 241 mi
	92. 2005 Te Buchanan Rd 0.24 mi	1 min 241 mi
	93. Get on Te Buchanan Rd and drive north 0 ft	241 mi
	94. Turn right onto Scotch Davis Rd 0.95 mi	2 min 242 mi
	95. Turn left onto Mulberry St 0.87 mi	4 min 243 mi
	96. Turn left onto Blount Chapel Rd 8.08 mi	9 min 251 mi
	97. 122 Blount Chapel Rd 208 ft	1 min 251 mi
	98. Get on Blount Chapel Rd and drive northeast 0 ft	251 mi
	99. Turn left onto Hwy305 2.72 mi	4 min 254 mi
	100 Turn right onto Blount Chapel Rd 186 ft	1 min 254 mi
	101 1527 Blount Chapel Rd 0.33 mi	26 s 254 mi
	102 Get on Blount Chapel Rd and drive northeast 0 ft	254 mi
	103 Turn right onto Drone Rd 0.91 mi	1 min 255 mi

	104 2054 Drone Rd 0.28 mi	1 min 256 mi
	105 Get on Drone Rd and drive southeast 0 ft	256 mi
	106 879 Drone Rd 1.71 mi	3 min 257 mi
	107 Get on Drone Rd and drive east 0 ft	257 mi
	108 Turn left onto Hwy24 2.06 mi	3 min 259 mi
	109 4029 Ga Highway 24 W 508 ft	1 min 259 mi
	110 Get on Hwy24 and drive east 0 ft	259 mi
	111 Turn left onto Liberty St 8.99 mi	13 min 268 mi
	112 Turn right onto E 7th St 596 ft	12 s 269 mi
	113 119 E 7th St 158 ft	19 s 269 mi
	114 Get on E 7th St and drive northeast 0 ft	269 mi
	115 525 E 7th St 0.49 mi	1 min 269 mi
	116 Get on E 7th St and drive east 0 ft	269 mi

	117 Turn right onto Davis Rd 186 ft	4 s 269 mi
	118 Turn left onto E 6th St 385 ft	1 min 269 mi
	119 1388 Ga Highway 56 N 3.49 mi	6 min 273 mi
	120 Get on Hwy56 and drive north 1 ft	273 mi
	121 4083 Mike Padgett Hwy 16.04 mi	18 min 289 mi
	122 Get on Mike Padgett Hwy and drive northwest 30 ft	289 mi
	123 Keep right onto Old Savannah Rd 6.85 mi	9 min 296 mi
	124 Turn right onto Gordon Hwy 0.81 mi	1 min 296 mi
	125 Turn left onto Old Savannah Rd 457 ft	1 min 296 mi
	126 Keep left onto 12th St 1.29 mi	4 min 298 mi
	127 Turn left onto Broad St 1.77 mi	7 min 299 mi
	128 1219 Broad St 192 ft	1 min 300 mi
	129 Get on Broad St and drive west 0 ft	300 mi

	130 Turn right onto 13th St 740 ft	20 s 300 mi
	131 St./Priv. Border151 0.28 mi	1 min 300 mi
