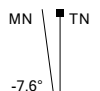





City Navigator North America NT 2021.2  
 Use of the Map Data is subject to certain restrictions and/or requirements imposed by third party suppliers and/or governmental or regulatory authorities as further set forth at <https://legal.here.com/terms/general-content-supplier/terms-and-notice/>  
 © 2020 HERE. All rights reserved....  
 © Garmin Ltd. or its subsidiaries 2020.

T2Tampa2














**GARMIN.**














1/1/2010

**Statistics**














Summary

Points: 125 Via Points: 36 Distance: 384 mi Total Time: 9 h, 40 min Course: 41.6° true













	<b>1. St./Prv. Border15</b>	
	<b>2. Get on Georgia Ave and drive north</b> 1 ft	1 ft
	<b>3. Turn right onto E Buena Vista Ave</b> 0.72 mi	2 min 0.7 mi
	<b>4. Bear right onto E Buena Vista Ave</b> 1.26 mi	3 min 2.0 mi
	<b>5. Turn right onto Martintown Rd E</b> 714 ft	20 s 2.1 mi
	<b>6. Turn right onto Road</b> 0.30 mi	1 min 2.4 mi
	<b>7. Take the US-1 N ramp to the left</b> 254 ft	1 min 2.5 mi
	<b>8. 1326 Richland Ave W</b> 13.88 mi	19 min 16.3 mi
	<b>9. Get on Richland Ave W and drive east</b> 0 ft	16.3 mi
	<b>10. Turn left onto Pendleton St NW</b> 0.82 mi	2 min 17.2 mi
	<b>11. Turn right onto Abbeville Ave NW</b> 0.43 mi	2 min 17.6 mi













	<b>12. Turn left onto York St NE</b> 0.36 mi	2 min 17.9 mi
	<b>13. 5292 Columbia Hwy N</b> 20.06 mi	24 min 38.0 mi
	<b>14. Get on Columbia Hwy N and drive northeast</b> 1 ft	38.0 mi
	<b>15. Keep right onto Columbia Hwy N</b> 1.04 mi	1 min 39.0 mi
	<b>16. Keep right onto Road</b> 24.40 mi	33 min 63.4 mi
	<b>17. Sturkie Mortgage</b> 0.26 mi	26 s 63.7 mi
	<b>18. Get on W Main St and drive southeast</b> 0 ft	63.7 mi
	<b>19. Midlands Utility</b> 1.11 mi	2 min 64.8 mi
	<b>20. Get on E Main St and drive southeast</b> 1 ft	64.8 mi
	<b>21. Turn left onto Bull St</b> 11.84 mi	10 min 76.7 mi
	<b>22. Turn right onto Taylor St</b> 0.40 mi	2 min 77.1 mi
	<b>23. Turn left onto Harden St</b> 0.59 mi	2 min 77.6 mi
	<b>24. Turn right onto Colonial Dr</b> 1.03 mi	2 min 78.7 mi













---














	<b>25. Turn left onto Koon Rd</b> 2.12 mi	4 min 80.8 mi
	<b>26. Turn left onto Muir St</b> 0.31 mi	1 min 81.1 mi
	<b>27. Turn right onto Colonial Dr</b> 692 ft	1 min 81.2 mi
	<b>28. Keep left onto S Coleman Hwy</b> 18.03 mi	8 min 99.3 mi
	<b>29. Turn right onto Us321</b> 9.30 mi	11 min 109 mi
	<b>30. Bear right onto Columbia Rd</b> 0.27 mi	22 s 109 mi
	<b>31. 121 Columbia St</b> 28.04 mi	6 min 137 mi
	<b>32. Get on Columbia St and drive northwest</b> 1 ft	137 mi
	<b>33. Turn right onto Main St</b> 594 ft	18 s 137 mi
	<b>34. Turn right onto Gadsden St</b> 229 ft	1 min 137 mi
	<b>35. 224 Gadsden St</b> 0.36 mi	1 min 137 mi
	<b>36. Get on Gadsden St and drive east</b> 0 ft	137 mi
	<b>37. Turn left onto Edgeland Rd</b> 11.03 mi	2 min 148 mi

---














	<b>38. 3917 Edgeland Rd</b> 2.73 mi	4 min 151 mi
	<b>39. Get on Edgeland Rd and drive north</b> 0 ft	151 mi
	<b>40. 3450 Mt Holly Rd</b> 4.17 mi	7 min 155 mi
	<b>41. Get on Mt Holly Rd and drive north</b> 1 ft	155 mi
	<b>42. 801 Saluda St</b> 6.81 mi	11 min 162 mi
	<b>43. Get on Saluda St and drive north</b> 0 ft	162 mi
	<b>44. Turn left onto Main St E</b> 0.75 mi	2 min 163 mi
	<b>45. Turn right onto Dave Lyle Blvd</b> 0.30 mi	2 min 163 mi
	<b>46. 1442 Dave Lyle Blvd</b> 1.52 mi	2 min 165 mi
	<b>47. Get on Dave Lyle Blvd and drive east</b> 0 ft	165 mi
	<b>48. Take the Sc-121/US-21-Byp ramp to the right towards Fort Mill/Chester</b> 0.40 mi	1 min 165 mi
	<b>49. Take the US-21-Byp/Sc-121 ramp</b> 777 ft	12 s 165 mi

	<b>50. Turn left onto Anderson Rd S</b> 179 ft	3 s 165 mi
	<b>51. 208 Anderson Rd N</b> 0.37 mi	1 min 166 mi
	<b>52. Get on Anderson Rd N and drive north</b> 0 ft	166 mi
	<b>53. Turn right onto Cherry Rd</b> 1.84 mi	3 min 168 mi
	<b>54. Take the I-77 N/US-21 N ramp to the right towards Charlotte</b> 9.25 mi	13 min 177 mi
	<b>55. Keep left onto I-77 N</b> 1.25 mi	1 min 178 mi
	<b>56. Keep left onto I-77 N</b> 10.59 mi	11 min 189 mi
	<b>57. Take exit 13A to the right onto I-85 N towards Greensboro</b> 1.93 mi	2 min 191 mi
	<b>58. Take the I-85 N ramp to the left towards Greensboro</b> 0.39 mi	24 s 191 mi
	<b>59. Keep left onto I-85 N towards Greensboro</b> 3.80 mi	4 min 195 mi
	<b>60. Take exit 43 to the right onto University City Blvd towards Nc-49/Ikea Blvd</b> 0.47 mi	27 s 195 mi
	<b>61. Turn right onto University City Blvd</b> 0.30 mi	16 s 195 mi









	<b>62. Turn left onto N Tryon St</b> 0.65 mi	1 min 196 mi
	<b>63. Keep right onto Concord Pkwy S</b> 9.26 mi	1 min 205 mi
	<b>64. Turn left onto E Church St</b> 15.49 mi	23 min 221 mi
	<b>65. Turn right onto N Main St</b> 0.35 mi	1 min 221 mi
	<b>66. Turn left onto N Main St</b> 0.63 mi	2 min 222 mi
	<b>67. 5017 S Main St</b> 3.00 mi	4 min 225 mi
	<b>68. Get on S Main St and drive northeast</b> 10 ft	225 mi
	<b>69. Turn right onto Seven Oaks Dr</b> 12.48 mi	15 min 237 mi
	<b>70. Take the I-85 N/US-52 N/US-29 N/US-70 E ramp to the right towards Greensboro</b> 0.24 mi	1 min 238 mi
	<b>71. Take exit 87 to the right onto I-285/US-29/US-52/US-70 towards Lexington/Winston-Salem</b> 3.81 mi	4 min 241 mi
	<b>72. Take exit 86 to the right towards Downtown Lexington</b> 3.24 mi	3 min 245 mi
	<b>73. Turn left onto Old Salisbury Rd</b> 955 ft	1 min 245 mi

	<b>74. Turn left onto Road</b> 7.33 mi	6 min 252 mi
	<b>75. Turn right onto Old Greensboro Rd</b> 53 ft	24 s 252 mi
	<b>76. 707 Old Greensboro Rd</b> 0.64 mi	2 min 253 mi
	<b>77. Get on Old Greensboro Rd and drive northeast</b> 0 ft	253 mi
	<b>78. 662 N Old Greensboro Rd</b> 8.24 mi	20 min 261 mi
	<b>79. Get on W Lexington Ave Ext and drive east</b> 0 ft	261 mi
	<b>80. 1210 Greensboro Rd</b> 8.69 mi	16 min 270 mi
	<b>81. Get on Greensboro Rd and drive northeast</b> 0 ft	270 mi
	<b>82. Keep right onto W Main St</b> 996 ft	19 s 270 mi
	<b>83. Turn left onto W Gate City Blvd</b> 3.05 mi	6 min 273 mi
	<b>84. 5707 W Gate City Blvd</b> 1.50 mi	3 min 274 mi
	<b>85. Get on W Gate City Blvd and drive northeast</b> 0 ft	274 mi
	<b>86. 2500 W Gate City Blvd</b> 4.93 mi	9 min 279 mi



- 
- |   |   |                 |
|---|---|-----------------|
|    | <b>87. Get on W Gate City Blvd and drive northeast</b><br>0 ft                      | 279 mi          |
|    | <b>88. Turn left onto Edward R Murrow Blvd</b><br>2.92 mi                           | 6 min<br>282 mi |
|    | <b>89. Turn right onto E Market St</b><br>0.50 mi                                   | 1 min<br>283 mi |
|    | <b>90. Keep right onto Burlington Rd</b><br>3.47 mi                                 | 7 min<br>286 mi |
|    | <b>91. 2485 E Wendover Ave</b><br>0.35 mi   | 1 min<br>287 mi |
|   | <b>92. Get on Burlington Rd and drive east</b><br>1 ft                              | 287 mi          |
|  | <b>93. Keep right towards US-70-Br E</b><br>42.88 mi                                | 7 min<br>330 mi |
|  | <b>94. Keep right onto W Main St</b><br>4.79 mi                                     | 8 min<br>334 mi |
|  | <b>95. Turn left onto N Roxboro St</b><br>2.65 mi                                   | 6 min<br>337 mi |
|  | <b>96. 452 Holloway St</b><br>0.41 mi   | 2 min<br>337 mi |
|  | <b>97. Get on N Roxboro St and drive northeast</b><br>0 ft                          | 337 mi          |
|  | <b>98. Keep right onto N Roxboro St</b><br>0.72 mi                                  | 2 min<br>338 mi |
|  | <b>99. Turn right onto I-85 N towards US-15 N/US-70 E/Nc-55 E/Oxford</b><br>0.35 mi | 1 min<br>338 mi |
-

---

	<b>100</b> Take the I-85 N/US-15 N/US-70 E ramp towards Oxford 0.21 mi	1 min 339 mi
	<b>101</b> Keep left onto I-85 N/US-15 N towards Oxford/Petersburg 0.71 mi	1 min 339 mi
	<b>102</b> Take exit 186A to the right onto US-15 towards Creedmoor 7.43 mi	7 min 347 mi
	<b>103</b> 3082 US Hwy 15 S 10.36 mi	13 min 357 mi
	<b>104</b> Get on US Hwy 15 S and drive northeast 1 ft	357 mi
	<b>105</b> Turn right onto Hillsboro St 9.66 mi	11 min 367 mi
	<b>106</b> Turn left onto College St 0.36 mi	1 min 367 mi
	<b>107</b> 9698 US Hwy 15 N 16.84 mi	21 min 384 mi

---