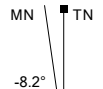
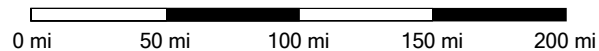


City Navigator North America NT 2021.2  
 Use of the Map Data is subject to certain restrictions and/or requirements imposed by third party suppliers and/or governmental or regulatory authorities as further set forth at <https://legal.here.com/terms/general-content-supplier/terms-and-notice/>  
 © 2020 HERE. All rights reserved....  
 © Garmin Ltd. or its subsidiaries 2020.

T2Tampa2



**GARMIN.**














1/1/2010














**Statistics**














Summary

Points: 188 Via Points: 52 Distance: 487 mi Total Time: 13 h, 47 min Course: 284.7° true













●	<b>1. Constitution Ave NW and 16th St NW1</b>		
↑	<b>2. Get on Constitution Ave NW and drive west</b>		
↷	<b>3. Turn right onto 17th St NW</b>	22 s	
	824 ft		0.2 mi
🚩	<b>4. 216 17th St NW</b>	22 s	
	85 ft		0.2 mi
↑	<b>5. Get on 17th St NW and drive north</b>		0.2 mi
↶	<b>6. Keep right onto Connecticut Ave NW</b>	3 min	
	1.10 mi		1.3 mi
↶	<b>7. Keep left onto Massachusetts Ave NW</b>	23 s	
	672 ft		1.4 mi
↷	<b>8. Turn right onto Massachusetts Ave NW</b>	22 s	
	638 ft		1.5 mi
🚩	<b>9. 1967 Massachusetts Ave NW</b>	14 s	
	127 ft		1.5 mi
↑	<b>10. Get on Massachusetts Ave NW and drive west</b>		1.5 mi
	0 ft		
🚶	<b>11. Enter roundabout Massachusetts Ave NW</b>	1 min	
	0.34 mi		1.9 mi
↷	<b>12. Take the 1st right onto Massachusetts Ave NW</b>	18 s	
	215 ft		1.9 mi














	<b>13. Turn right onto Wisconsin Ave NW</b> 1.68 mi	4 min 3.6 mi
	<b>14. St Albans Church</b> 250 ft	9 s 3.6 mi
	<b>15. Get on Wisconsin Ave NW and drive north</b> 0 ft	3.6 mi
	<b>16. Continue on I-270 N towards Frederick</b> 6.33 mi	13 min 10.0 mi
	<b>17. Continue on Md-355 towards Rockville</b> 485 ft	10 s 10.1 mi
	<b>18. 10403 Rockville Pike</b> 0.46 mi	1 min 10.5 mi
	<b>19. Get on Rockville Pike and drive north</b> 0 ft	10.5 mi
	<b>20. 339 Hungerford Dr</b> 4.97 mi	10 min 15.5 mi
	<b>21. Get on Hungerford Dr and drive northwest</b> 0 ft	15.5 mi
	<b>22. 1239 Frederick Rd</b> 6.49 mi	14 min 22.0 mi
	<b>23. Get on Frederick Rd and drive northwest</b> 0 ft	22.0 mi
	<b>24. Continue towards Urbana</b> 10.43 mi	19 min 32.4 mi
	<b>25. 3210 Urbana Pike</b> 3.10 mi	6 min 35.5 mi

	<b>26. Get on Urbana Pike and drive northwest</b> 1 ft	35.5 mi
	<b>27. Enter roundabout Roundabout</b> 1.16 mi	2 min 36.7 mi
	<b>28. Take the 2nd right onto Worthington Blvd</b> 128 ft	20 s 36.7 mi
	<b>29. Enter roundabout Roundabout</b> 0.26 mi	1 min 36.9 mi
	<b>30. Take the 2nd right onto Worthington Blvd</b> 171 ft	16 s 37.0 mi
	<b>31. Turn left onto W Patrick St</b> 6.80 mi	12 min 43.8 mi
	<b>32. Keep left onto Us40-Alt W</b> 2.71 mi	6 min 46.5 mi
	<b>33. 5635 Old National Pike</b> 0.69 mi	1 min 47.2 mi
	<b>34. Get on Us40-Alt and drive west</b> 0 ft	47.2 mi
	<b>35. Bear left onto N Main St</b> 12.02 mi	59.2 mi
	<b>36. Turn left onto E Maple St</b> 7.68 mi	13 min 66.9 mi
	<b>37. Turn right onto S Westside Ave</b> 0.31 mi	1 min 67.2 mi
	<b>38. Enter roundabout Roundabout</b> 0.39 mi	2 min 67.6 mi













- 
- |   |   |                   |
|---|---|-------------------|
|    | <b>39. Take the 1st right onto Frederick St</b><br>232 ft                 | 11 s<br>67.6 mi   |
|    | <b>40. Turn right onto S Locust St</b><br>1.67 mi                         | 5 min<br>69.3 mi  |
|    | <b>41. Turn left onto National Pike</b><br>0.33 mi                        | 1 min<br>69.6 mi  |
|    | <b>42. Prosperity Development 2</b><br>380 ft                             | 1 min<br>69.7 mi  |
|    | <b>43. Get on National Pike and drive northwest</b><br>1 ft               | 69.7 mi           |
|   | <b>44. 10855 National Pike</b><br>15.67 mi                                | 25 min<br>85.4 mi |
|  | <b>45. Get on National Pike and drive west</b><br>0 ft                    | 85.4 mi           |
|  | <b>46. Take ramp towards Hancock</b><br>3.16 mi                           | 5 min<br>88.5 mi  |
|  | <b>47. Take exit 3 to the left onto Md-144 towards Hancock</b><br>5.86 mi | 5 min<br>94.4 mi  |
|  | <b>48. Take the Md-144 W ramp to the right towards Hancock</b><br>0.27 mi | 1 min<br>94.7 mi  |
|  | <b>49. 404 E Main St</b><br>0.22 mi                                       | 27 s<br>94.9 mi   |
|  | <b>50. Get on E Main St and drive west</b><br>0 ft                        | 94.9 mi           |
|  | <b>51. 3029 National Pike</b><br>7.26 mi                                  | 2 min<br>102 mi   |
-














	<b>52. Get on National Pike and drive west</b> 1 ft	102 mi
	<b>53. Turn left onto National Pike</b> 2.85 mi	4 min 105 mi
	<b>54. Turn right onto Mann Rd NE</b> 3.47 mi	6 min 108 mi
	<b>55. Turn left onto Us40-Scenic</b> 494 ft	1 min 109 mi
	<b>56. Turn right onto National Pike NE</b> 6.94 mi	14 min 116 mi
	<b>57. 21926 National Pike NE</b> 6.39 mi	11 min 122 mi
	<b>58. Keep right onto Road</b> 9.55 mi	14 min 131 mi
	<b>59. Take the I-68 W ramp</b> 871 ft	17 s 132 mi
	<b>60. Take exit 44 to the right onto US-40-Alt/Baltimore Ave/Willow Brook Rd</b> 2.17 mi	2 min 134 mi
	<b>61. Take the US-40-Alt W/Baltimore Ave ramp to the right</b> 646 ft	18 s 134 mi
	<b>62. Turn right onto Henderson Ave</b> 0.65 mi	2 min 135 mi
	<b>63. 10318 National Pike</b> 1.90 mi	5 min 136 mi

	<b>64. Get on National Pike and drive northwest</b> 0 ft	136 mi
	<b>65. Turn left onto Us40-Alt W</b> 0.35 mi	1 min 137 mi
	<b>66. 15508 National Hwy SW</b> 5.46 mi	10 min 142 mi
	<b>67. Get on National Hwy SW and drive west</b> 0 ft	142 mi
	<b>68. 7256 National Pike</b> 19.78 mi	33 min 162 mi
	<b>69. Get on National Pike and drive west</b> 0 ft	162 mi
	<b>70. Take the US-40-Br ramp towards Hopwood/Uniontown/Business Dist</b> 31.79 mi	38 min 194 mi
	<b>71. Exit right onto ramp onto National Pike</b> 218 ft	3 s 194 mi
	<b>72. 443 W Main St</b> 4.12 mi	9 min 198 mi
	<b>73. Get on W Main St and drive northwest</b> 1 ft	198 mi
	<b>74. Turn left onto Us40</b> 10.98 mi	18 min 209 mi
	<b>75. Turn right onto 3rd Ave</b> 843 ft	1 min 209 mi

	<b>76. Turn left onto Spring St</b> 259 ft	4 s 209 mi
	<b>77. 17 Market St</b> 0.40 mi	2 min 210 mi
	<b>78. Get on Market St and drive southwest</b> 0 ft	210 mi
	<b>79. Turn right onto Bridge St</b> 542 ft	19 s 210 mi
	<b>80. Turn left onto Blaine Ave</b> 0.29 mi	1 min 210 mi
	<b>81. Keep right onto Old National Pike</b> 0.40 mi	2 min 210 mi
	<b>82. Turn left onto National Pike</b> 2.29 mi	4 min 213 mi
	<b>83. Turn left onto W Chestnut St</b> 20.61 mi	33 min 233 mi
	<b>84. 2113 W Chestnut St</b> 2.06 mi	5 min 235 mi
	<b>85. Get on W Chestnut St and drive southwest</b> 0 ft	235 mi
	<b>86. 923 Route 40 W</b> 9.57 mi	15 min 245 mi
	<b>87. Get on Route 40 W and drive west</b>	245 mi
	<b>88. Turn right onto National Rd</b> 13.98 mi	23 min 259 mi



	<b>89. 1811 National Rd</b> 1.03 mi	3 min 260 mi
	<b>90. Get on National Rd and drive northwest</b> 0 ft	260 mi
	<b>91. Bctc Medial</b> 1.89 mi	4 min 262 mi
	<b>92. Get on National Rd and drive west</b> 0 ft	262 mi
	<b>93. Take the I-70 W ramp to the left towards Columbus</b> 0.89 mi	2 min 263 mi
	<b>94. Take exit 1A to the left towards Wv-2 N/Main St./Downtown</b> 0.42 mi	1 min 263 mi
	<b>95. Take exit 0 to the right onto US-40 W/US-250 N towards Wheeling Island</b> 0.99 mi	1 min 264 mi
	<b>96. 623 Main St</b> 1.09 mi	4 min 265 mi
	<b>97. Get on Main St and drive west</b> 0 ft	265 mi
	<b>98. Turn left onto Main St</b> 14.00 mi	31 min 279 mi
	<b>99. 44425 Main St</b> 0.22 mi	1 min 279 mi
	<b>100 Get on Main St and drive west</b> 0 ft	279 mi














	<b>101 Turn right onto Main St</b> 3.69 mi	5 min 283 mi
	<b>102 United States Postal Service3</b> 0.38 mi	1 min 283 mi
	<b>103 Get on Main St and drive west</b> 1 ft	283 mi
	<b>104 Turn right onto National Rd</b> 0.73 mi	2 min 284 mi
	<b>105 Take the I-70 W/US-40 W ramp to the left</b> 2.01 mi	4 min 286 mi
	<b>106 Take exit 202 to the right towards Rt-800/Barnesville/Dennison</b> 2.04 mi	2 min 288 mi
	<b>107 66313 Hendrysburg Freeport Rd</b> 0.58 mi	1 min 289 mi
	<b>108 Get on Hendrysburg Freeport Rd and drive west</b>	289 mi
	<b>109 Turn left onto Old National Rd</b> 2.40 mi	3 min 291 mi
	<b>110 33303 Old National Rd</b> 534 ft	1 min 291 mi
	<b>111 Get on Old National Rd and drive west</b> 0 ft	291 mi
	<b>112 Turn left onto Oxford Rd</b> 1.13 mi	1 min 292 mi
	<b>113 Take the US-40 W/I-70 W ramp to the right</b> 138 ft	1 min 292 mi














	<b>114</b> Take exit 193 to the right onto Oh-513 towards Quaker City 5.07 mi	5 min 298 mi
	<b>115</b> Turn right onto Batesville Rd 0.22 mi	12 s 298 mi
	<b>116</b> Turn left onto Bridgewater Rd 113 ft	1 min 298 mi
	<b>117</b> 21987 Bridgewater Rd 201 ft	1 min 298 mi
	<b>118</b> Get on Bridgewater Rd and drive west 0 ft	298 mi
	<b>119</b> Turn left onto Frankfort Rd 2.82 mi	4 min 301 mi
	<b>120</b> Turn right onto Easton Rd 344 ft	1 min 301 mi
	<b>121</b> Turn right onto County Home Rd 3.18 mi	5 min 304 mi
	<b>122</b> Turn left onto Old Church Rd 531 ft	1 min 304 mi
	<b>123</b> Keep left onto Dewey Ave 9.12 mi	14 min 313 mi
	<b>124</b> Turn right onto Glenn Hwy 0.25 mi	28 s 313 mi
	<b>125</b> 7584 East Pike 14.15 mi	22 min 328 mi
	<b>126</b> Get on East Pike and drive west 0 ft	328 mi














---

	<b>127</b> 1202 Greenwood Ave 8.25 mi	12 min 336 mi
	<b>128</b> Get on Greenwood Ave and drive west 0 ft	336 mi
	<b>129</b> Keep right onto E Market St 915 ft	24 s 336 mi
	<b>130</b> 1057 E Market St 255 ft	9 s 336 mi
	<b>131</b> Get on E Market St and drive west 0 ft	336 mi
	<b>132</b> Turn left onto Underwood St 1001 ft	1 min 336 mi
	<b>133</b> 61 Underwood St 91 ft	1 min 336 mi
	<b>134</b> Get on Underwood St and drive south	336 mi
	<b>135</b> Turn right onto Main St 553 ft	18 s 336 mi
	<b>136</b> Boyer Insurance 218 ft	27 s 336 mi
	<b>137</b> Get on Main St and drive west 0 ft	336 mi
	<b>138</b> 2667 West Pike 2.81 mi	5 min 339 mi
	<b>139</b> Get on National Rd and drive west 0 ft	339 mi




---

	<b>140 Turn right onto Main Rd SE</b> 8.35 mi	10 min 347 mi
	<b>141 Turn right onto National Rd SE</b> 1.69 mi	3 min 349 mi
	<b>142 Turn right onto Cinder Tipple Rd SE</b> 7.22 mi	10 min 356 mi
	<b>143 9351 Cinder Tipple Rd SE</b> 411 ft	1 min 356 mi
	<b>144 Get on Cinder Tipple Rd SE and drive west</b> 0 ft	356 mi
	<b>145 Turn right onto National Rd SE</b> 960 ft	22 s 357 mi
	<b>146 Turn right onto S Drexel Ave</b> 30.05 mi	48 min 387 mi
	<b>147 329 S Drexel Ave</b> 0.38 mi	1 min 387 mi
	<b>148 Get on S Drexel Ave and drive north</b> 0 ft	387 mi
	<b>149 Turn left onto N Drexel Ave</b> 0.51 mi	1 min 388 mi
	<b>150 Turn right onto E Broad St</b> 304 ft	1 min 388 mi
	<b>151 Keep right onto Hwy29</b> 19.67 mi	37 min 407 mi
	<b>152 6925 State Route 29</b> 488 ft	11 s 407 mi

	<b>153</b> Get on Hwy29 and drive northwest 0 ft	407 mi
	<b>154</b> Enter roundabout Roundabout 2.34 mi	3 min 410 mi
	<b>155</b> Take the 1st right onto Hwy29 W 149 ft	6 s 410 mi
	<b>156</b> 132 N Main St 13.79 mi	17 min 424 mi
	<b>157</b> 772 Scioto St 9.84 mi	13 min 433 mi
	<b>158</b> Get on Scioto St and drive west 1 ft	433 mi
	<b>159</b> Enter roundabout Roundabout 0.94 mi	2 min 434 mi
	<b>160</b> Take the 2nd right onto Miami St 90 ft	16 s 434 mi
	<b>161</b> Turn left onto Spring St 26.15 mi	38 min 461 mi
	<b>162</b> Piqua Daily Call 184 ft	1 min 461 mi
	<b>163</b> Get on Spring St and drive south 0 ft	461 mi
	<b>164</b> Turn right onto E Water St 600 ft	17 s 461 mi
	<b>165</b> 140 E Water St 215 ft	26 s 461 mi

	<b>166</b> Get on E Water St and drive west 0 ft	461 mi
	<b>167</b> Turn left onto N College St 0.54 mi	1 min 461 mi
	<b>168</b> Cashland1 254 ft	1 min 461 mi
	<b>169</b> Get on N College St and drive south 1 ft	461 mi
	<b>170</b> Turn right onto Covington Ave 339 ft	6 s 461 mi
	<b>171</b> Turn right onto N High St 5.85 mi	7 min 467 mi
	<b>172</b> Turn left onto W Covington Bradford Rd 0.74 mi	2 min 468 mi
	<b>173</b> 8192 W Covington Bradford Rd 625 ft	1 min 468 mi
	<b>174</b> Get on W Covington Bradford Rd and drive west 0 ft	468 mi
	<b>175</b> 11028 Covington Bradford Rd 2.98 mi	5 min 471 mi
	<b>176</b> Get on Covington Bradford Rd and drive west 0 ft	471 mi
	<b>177</b> Turn right onto N Miami Ave 0.93 mi	2 min 472 mi
	<b>178</b> Turn left onto Childrens Home-Bradford Rd 0.41 mi	1 min 472 mi

---

	<b>179</b> Turn left onto Childrens Home-Bradford Rd 3.91 mi	8 min 476 mi
	<b>180</b> Turn right onto Hwy49 8.01 mi	15 min 484 mi
	<b>181</b> Woodington Congregational Christian Church 3.16 mi	4 min 487 mi

---